Map Lib.
G
1019
W888
1916

Woolworth's Atlas of the World

THE LIBRARY
OF
THE UNIVERSITY
OF CALIFORNIA
LOS ANGELES

# WOOLWORTH'S ATLAS OF THE WORLD

UCLA MAP LIBRARY

RECEIVED 26 JUN 1970

FILE LETTER AND NUMBER

Lettie C. Reinsch

# WOOLWORTH'S
# ATLAS OF THE WORLD

## CONTENTS

Map Library
G
1019
W858
1916


| | Page |
|---|---|
| List of Principal Cities with Population | 2 |
| Hemispheres | 3 |
| Pacific Ocean and Oceanica | 4 |
| **NORTH AMERICA** | 5 |
| United States | 6–7 |
| Mexico | 8 |
| Central America | 9 |
| Cuba, Porto Rico, Jamaica, West Indies | 10 |
| **SOUTH AMERICA** | 11 |
| Colombia, Venezuela, Ecuador, Peru and Bolivia | 12 |
| Brazil and Guiana | 13 |
| Argentina, Chile, Paraguay and Uruguay | 14 |
| **EUROPE** | 15 |
| British Isles | 16 |
| England | 17 |
| France | 18 |
| Holland, Belgium, Denmark and Switzerland | 19 |
| German Empire | 20 |
| Austria-Hungary | 21 |
| Norway, Sweden and Denmark | 22 |
| Italy | 23 |
| Spain and the Levant | 24 |
| Servia, Rumania, Bulgaria, Montenegro, Albania, Greece and Turkey | 25 |
| Russia | 26–27 |
| **ASIA** | 28 |
| India | 29 |
| China | 30 |
| Japan | 31 |
| **AFRICA** | 32 |
| **AUSTRALIA** | 33 |
| United States, Territorial Growth | 34 |
| List of Countries and Principal Divisions of the World with Area and Population | 35–36 |


---

Especially Engraved and Printed at

THE MATTHEWS-NORTHRUP WORKS
BUFFALO, N. Y.

FOR F. W. WOOLWORTH CO.

*Copyright*, 1916, *by The Matthews-Northrup Works*

# PRINCIPAL CITIES IN THE WORLD

## WITH POPULATION FROM LAST CENSUS

### Cities in the United States

| | Pop. 1910 |
|---|---|
| Albany, N. Y. | 100,253 |
| Atlanta, Ga. | 154,839 |
| Baltimore, Md. | 558,485 |
| Birmingham, Ala. | 132,685 |
| Boston, Mass. | 670,585 |
| Bridgeport, Conn. | 102,054 |
| Buffalo, N. Y. | 423,715 |
| Cambridge, Mass. | 104,839 |
| Charleston, S. C. | 58,833 |
| Chicago, Ill. | 2,185,283 |
| Cincinnati, Ohio | 363,591 |
| Cleveland, Ohio | 560,663 |
| Columbus, Ohio | 181,511 |
| Dallas, Tex. | 92,104 |
| Dayton, Ohio | 116,577 |
| Denver, Col. | 213,381 |
| Des Moines, Iowa | 86,368 |
| Detroit, Mich. | 465,766 |
| Duluth, Minn. | 78,466 |
| Fall River, Mass. | 119,295 |
| Fort Worth, Tex. | 73,312 |
| Grand Rapids, Mich. | 112,571 |
| Harrisburg, Pa. | 64,186 |
| Hartford, Conn. | 98,915 |
| Honolulu, Hawaii | 52,183 |
| Indianapolis, Ind. | 233,650 |
| Jersey City, N. J. | 267,779 |
| Kansas City, Mo. | 248,381 |
| Lincoln, Neb. | 43,973 |
| Little Rock, Ark. | 45,941 |
| Los Angeles, Cal. | 319,198 |
| Louisville, Ky. | 223,928 |
| Lowell, Mass. | 106,294 |
| Manila, Phil. Is. ('03) | |
| Memphis, Tenn. | 131,105 |
| Milwaukee, Wis. | 373,857 |
| Minneapolis, Minn. | 301,408 |
| Nashville, Tenn. | 110,364 |
| Newark, N. J. | 347,469 |
| New Haven, Conn. | 133,605 |
| New Orleans, La. | 339,075 |
| New York, N. Y. | 4,766,883 |
| Oakland, Cal. | 150,174 |
| Oklahoma, Okla. | 64,205 |
| Omaha, Neb. | 124,096 |
| Paterson, N. J. | 125,600 |
| Philadelphia, Pa. | 1,549,008 |
| Pittsburgh, Pa. | 533,905 |
| Portland, Oregon | 207,214 |
| Providence, R. I. | 224,326 |
| Richmond, Va. | 127,628 |
| Rochester, N. Y. | 218,149 |
| Sacramento, Cal. | 44,696 |
| St. Louis, Mo. | 687,029 |
| St. Paul, Minn. | 214,744 |
| Salt Lake City, Utah | 92,777 |
| San Francisco, Cal. | 416,912 |
| San Juan, P. R. | 48,716 |
| Savannah, Ga. | 65,064 |
| Scranton, Pa. | 129,867 |
| Seattle, Wash. | 237,194 |
| Spokane, Wash. | 104,402 |
| Springfield, Ill. | 51,678 |
| Syracuse, N. Y. | 137,249 |
| Toledo, Ohio | 168,497 |
| Trenton, N. J. | 96,815 |
| Washington, D. C. | 331,069 |
| Wilmington, Del. | 87,411 |
| Worcester, Mass. | 145,986 |
| Youngstown, Ohio | 79,066 |

### Cities in Foreign Countries

| | Population |
|---|---|
| Adelaide, Australia | 192,000 |
| Alexandria, Egypt | 332,000 |
| Algiers, Algeria | 172,000 |
| Amsterdam, Hol. | 595,000 |
| Antwerp, Belgium | 313,000 |
| Asuncion, Paraguay | 84,000 |
| Athens, Greece | 168,000 |
| Bahia, Brazil | 290,000 |
| Baku, Caucasus | 202,000 |
| Bangkok, Siam | 629,000 |
| Barcelona, Spain | 560,000 |
| Basel, Switzerland | 132,000 |
| Batavia, Java | 139,000 |
| Beirut, Turkey | 150,000 |
| Belfast, Ireland | 386,000 |
| Belgrade, Servia | 91,000 |
| Benares, India | 204,000 |
| Bergen, Norway | 77,000 |
| Berlin, Germany | 2,071,000 |
| Bern, Switzerland | 86,000 |
| Birmingham, Eng. | 526,000 |
| Bogota, Colombia | 121,000 |
| Bombay, India | 979,000 |
| Bordeaux, France | 262,000 |
| Bremen, Germany | 247,000 |
| Breslau, Germany | 512,000 |
| Brussels, Belgium | 664,000 |
| Bucharest, Rumania | 338,000 |
| Budapest, Hungary | 882,000 |
| Buenos Aires, Arg. | 1,320,000 |
| Cairo, Egypt | 655,000 |
| Calais, France | 72,000 |
| Calcutta, India | 1,222,000 |
| Canton, China | 900,000 |
| Cape Town, S.Africa | 67,000 |
| Caracas, Venezuela | 73,000 |
| Christiania, Norway | 244,000 |
| Cologne, Germany | 516,000 |
| Colombo, Ceylon | 213,000 |
| Colon, Panama | 26,000 |
| Constantinople, Tur. | 1,125,000 |
| Copenhagen, Den. | 462,000 |
| Damascus, Turkey | 350,000 |
| Delhi, India | 233,000 |
| Dresden, Germany | 547,000 |
| Dublin, Ireland | 309,000 |
| Essen, Germany | 295,000 |
| Florence, Italy | 233,000 |
| Fu-chau, China | 624,000 |
| Geneva, Switzerland | 126,000 |
| Genoa, Italy | 272,000 |
| Glasgow, Scotland | 783,000 |
| Goteborg, Sweden | 168,000 |
| Gautemala, Gautemala | 90,000 |
| Guayaquil, Ecuador | 80,000 |
| Hague, Holland | 302,000 |
| Hamburg, Germany | 932,000 |
| Han-kau, China | 870,000 |
| Havana, Cuba | 320,000 |
| Havre, France | 136,000 |
| Hyderabad, India | 501,000 |
| Irkutsk, Siberia | 112,000 |
| Jerusalem, Turkey | 80,000 |
| Johannesburg, S. Af. | 237,000 |
| Kief, Russia | 501,000 |
| La Paz, Bolivia | 55,000 |
| Leeds, England | 446,000 |
| Leipzig, Germany | 588,000 |
| Liege, Belgium | 171,000 |
| Lima, Peru | 141,000 |
| Lisbon, Portugal | 435,000 |
| Liverpool, England | 747,000 |
| London, England | 7,253,000 |
| Lyon, France | 524,000 |
| Madras, India | 519,000 |
| Madrid, Spain | 572,000 |
| Manchester, England | 715,000 |
| Marseille, France | 551,000 |
| Mekka, Turkey | 80,000 |
| Melbourne, Australia | 592,000 |
| Mexico, Mexico | 471,000 |
| Milan, Italy | 599,000 |
| Montevideo, Uruguay | 374,000 |
| Montreal, Canada | 471,000 |
| Moscow, Russia | 1,618,000 |
| Munich, Germany | 595,000 |
| Naples, Italy | 723,000 |
| Odessa, Russia | 540,000 |
| Oporto, Portugal | 194,000 |
| Osaka, Japan | 1,227,000 |
| Ottawa, Canada | 87,000 |
| Panama, Panama | 56,000 |
| Para, Brazil | 200,000 |
| Paris, France | 2,888,000 |
| Peking, China | 700,000 |
| Pernambuco, Brazil | 150,000 |
| Petrograd, Russia | 1,908,000 |
| Prague, Austria | 225,000 |
| Quebec, Canada | 78,000 |
| Quito, Ecuador | 51,000 |
| Riga, Russia | 350,000 |
| Rio de Janeiro, Braz. | 1,128,000 |
| Rome, Italy | 539,000 |
| Rotterdam, Holland | 459,000 |
| Rouen, France | 125,000 |
| St. Etienne, France | 149,000 |
| St. Johns, N. F. | 32,000 |
| Saloniki, Greece | 174,000 |
| Santiago, Chile | 378,000 |
| Seoul, Korea | 279,000 |
| Shanghai, China | 651,000 |
| Sheffield, England | 455,000 |
| Singapore, Straits Settlements | 310,000 |
| Sofia, Bulgaria | 103,000 |
| Su-chau, China | 500,000 |
| Stettin, Germany | 236,000 |
| Stockholm, Sweden | 342,000 |
| Sydney, Australia | 637,000 |
| Tampico, Mexico | 18,000 |
| Teheran, Persia | 280,000 |
| Tientsin, China | 800,000 |
| Tiflis, Caucasus | 200,000 |
| Tokio, Japan | 2,099,000 |
| Tomsk, Siberia | 112,000 |
| Toronto, Canada | 377,000 |
| Trieste, Austria | 230,000 |
| Tunis, Tunis | 250,000 |
| Turin, Italy | 428,000 |
| Valencia, Spain | 233,000 |
| Valparaiso, Chile | 180,000 |
| Vancouver, Canada | 100,000 |
| Venice, Italy | 161,000 |
| Vera Cruz, Mexico | 45,000 |
| Vienna, Austria | 2,031,000 |
| Vladivostok, Siberia | 108,000 |
| Warsaw, Russia | 848,000 |
| Winnipeg, Canada | 136,000 |
| Yokohama, Japan | 394,000 |
| Zurich, Switzerland | 191,000 |

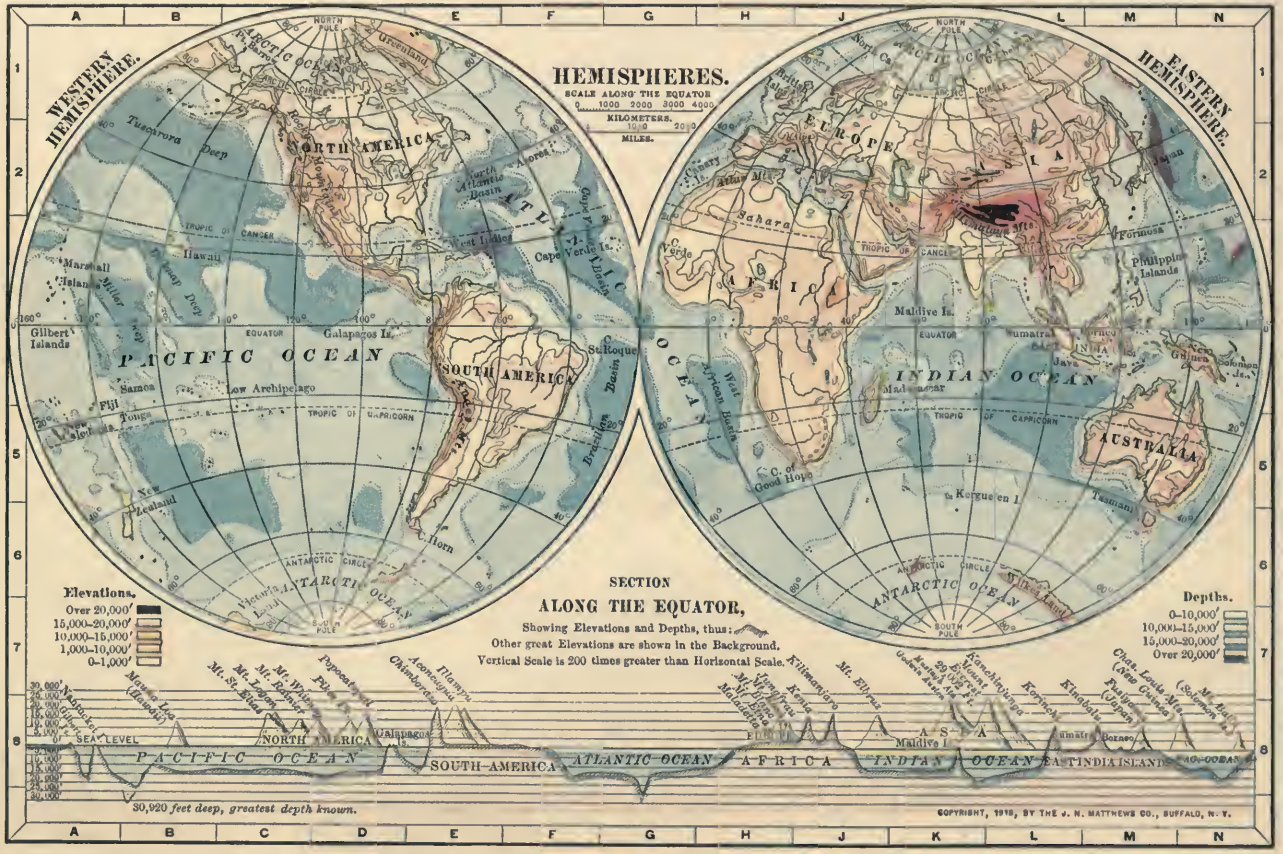
HEMISPHERES.
SCALE ALONG THE EQUATOR
0 1000 2000 3000 4000
KILOMETERS.
1000 2000
MILES.
WESTERN HEMISPHERE.
EASTERN HEMISPHERE.
NORTH AMERICA
SOUTH AMERICA
EUROPE
ASIA
AFRICA
AUSTRALIA
PACIFIC OCEAN
ATLANTIC OCEAN
INDIAN OCEAN
ANTARCTIC OCEAN
Tuscarora Deep
Hawaii
Marshall Islands
Gilbert Islands
Samoa
Fiji
Tonga
New Zealand
Low Archipelago
Galapagos Is.
St. Roque
C. Horn
Cape Verde Is.
Azores
Madeira
Canary Is.
Atlas Mts.
Sahara
C. Verde
C. of Good Hope
Madagascar
Maldive Is.
Sumatra
Java
Borneo
Celebes
Philippine Islands
Formosa
Japan
Himalaya Mts.
Kerguelen I.
Tasmania
Victoria Land
Wilkes Land
EQUATOR
TROPIC OF CANCER
TROPIC OF CAPRICORN
ANTARCTIC CIRCLE
NORTH POLE
SOUTH POLE
Elevations.
Over 20,000′
15,000–20,000′
10,000–15,000′
1,000–10,000′
0–1,000′
Depths.
0–10,000′
10,000–15,000′
15,000–20,000′
Over 20,000′
SECTION
ALONG THE EQUATOR,
Showing Elevations and Depths, thus:
Other great Elevations are shown in the Background.
Vertical Scale is 200 times greater than Horizontal Scale.
Mauna Loa (Hawaii)
Mt. Wilson
Mt. Rainier
Mt. Taylor
Mt. St. Elias
Popocatepetl
Pico
Aconcagua
Chimborazo
Illampu
Mt. Humphreys
Mt. Whitney
Mt. Blanca
Mt. Elbert
Kenia
Kilimanjaro
Mt. Elgon
Mt. Elbrus
Mt. Ararat
Mt. Blanc
Mt. Rainier
Mt. Cook
Kanchinjunga
Everest
Kerinchi
Kinabalu
Sumatra
Borneo
Fujiyama (Japan)
Chas. Louis Mts. (New Guinea)
Mt. Balmoran (Celebes)
SEA LEVEL
PACIFIC OCEAN
NORTH AMERICA
Galapagos Is.
SOUTH AMERICA
ATLANTIC OCEAN
AFRICA
Maldive I.
INDIAN OCEAN
ASIA
EAST INDIA ISLANDS
30,920 feet deep, greatest depth known.
COPYRIGHT, 1918, BY THE J. N. MATTHEWS CO., BUFFALO, N. Y.

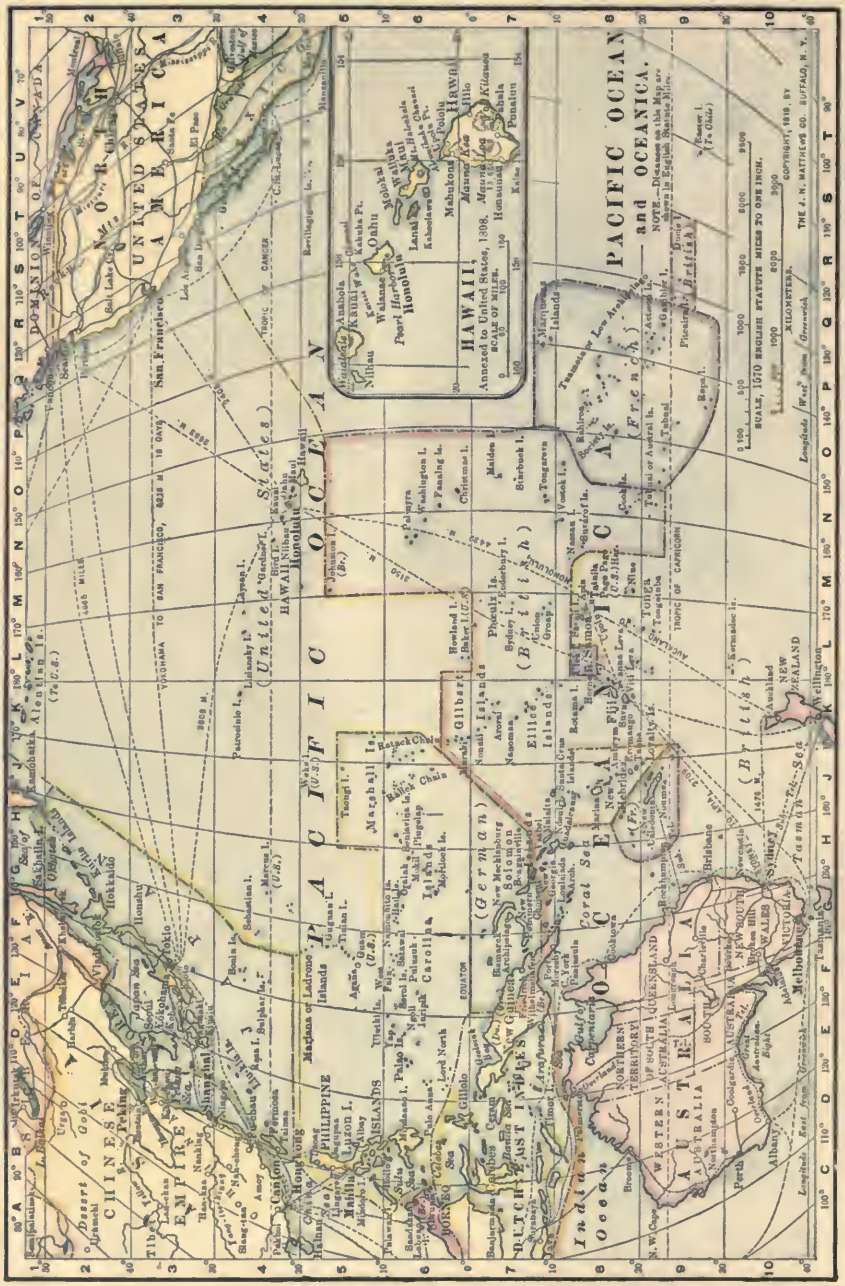
PACIFIC OCEAN
and OCEANICA.
NOTE.—Distances on this Map are given in English Statute Miles.
SCALE, 1:10 ENGLISH STATUTE MILES TO ONE INCH.
KILOMETERS.
COPYRIGHT, 1918, BY
THE J. W. MATTHEWS CO. BUFFALO, N. Y.
HAWAII
Annexed to United States, 1898.
SCALE OF MILES.
UNITED STATES OF AMERICA
DOMINION OF CANADA
MEXICO
CHINESE EMPIRE
JAPAN
PHILIPPINE ISLANDS
DUTCH EAST INDIES
BRITISH EAST INDIES
(German)
Caroline Islands
Marshall Islands
Gilbert Islands
Solomon Islands
New Hebrides
Fiji Islands
Samoa
TONGA
(British)
(French)
(Chilean)
(Peruvian)
(Ecuador)
(Colombia)
(Costa Rica)
(Nicaragua)
(Honduras)
(Guatemala)
(Salvador)
(Mexico)
(Japan)
(Russia)
(Siam)
(Portugal)
(Spain)
(Germany)
(Holland)
(Belgium)
(Italy)
(Turkey)
(Persia)
(Afghanistan)
(Tibet)
(Mongolia)
(Siberia)
(Alaska)
(Yukon)
(Mackenzie)
(Hudson Bay)
(Greenland)
(Iceland)
(Norway)
(Sweden)
(Finland)
(Denmark)
(Ireland)
(Scotland)
(Wales)
(England)
(Cuba)
(Jamaica)
(Haiti)
(Dominican Rep.)
(Porto Rico)
(Panama)
(Venezuela)
(Colombia)
(Brazil)
(Bolivia)
(Paraguay)
(Uruguay)
(Argentina)
(Chile)
(Peru)
(Ecuador)
(Guiana)
(Dutch Guiana)
(Portuguese Guiana)
(Falkland Is.)
(Tasmania)
(Victoria)
(New South Wales)
(Queensland)
(Western Australia)
(South Australia)
(Northern Territory)
(Tonga)
(Samoa)
(Fiji)
(Solomon Is.)
(New Hebrides)
(Caroline Is.)
(Marshall Is.)
(Gilbert Is.)
(Ellice Is.)
(Phoenix Is.)
(Sandwich Is.)
(Marquesas Is.)
(Society Is.)
(Tuamotu Is.)
(Cook Is.)
(Austral Is.)
(Pitcairn Is.)
(Easter Is.)
(Juan Fernandez Is.)
(Galapagos Is.)
(Cocos Is.)
(Tristan da Cunha)
(Ascension Is.)
(St. Helena)
(Madagascar)
(Mauritius)
(Reunion)
(Seychelles)
(Comoro Is.)
(Zanzibar)
(Pemba)
(Socotra)
(Aden)
(Arabia)
(Mesopotamia)
(Syria)
(Palestine)
(Egypt)
(Abyssinia)
(Somaliland)
(Eritrea)
(Tripoli)
(Algeria)
(Morocco)
(Tunis)
(Sahara)
(Sudan)
(Congo)
(Angola)
(Rhodesia)
(Cape Colony)
(Natal)
(Transvaal)
(Orange Free State)
(Bechuanaland)
(Kamerun)
(Togoland)
(Liberia)
(Sierra Leone)
(Gambia)
(Senegal)
(Dahomey)
(Nigeria)
(Sudan)
(Abyssinia)
(Somaliland)
(Eritrea)
(Tripoli)
(Algeria)
(Morocco)
(Tunis)
(Sahara)
(Congo)
(Angola)
(Rhodesia)
(Cape Colony)
(Natal)
(Transvaal)
(Orange Free State)
(Bechuanaland)
(Kamerun)
(Togoland)
(Liberia)
(Sierra Leone)
(Gambia)
(Senegal)
(Dahomey)
(Nigeria)
Pacific Ocean
Indian Ocean
Coral Sea
Tasman Sea
Sea of Japan
Yellow Sea
Gulf of Tonkin
Bay of Bengal
Arabian Sea
Red Sea
Persian Gulf
Caspian Sea
Black Sea
Mediterranean Sea
Baltic Sea
North Sea
Bay of Biscay
Gulf of Guinea
Gulf of Mexico
Caribbean Sea
Hudson Bay
Gulf of St. Lawrence
Gulf of California
Gulf of Panama
Gulf of Venezuela
Gulf of Maracaibo
Gulf of Darien
Gulf of Tehuantepec
Gulf of Fonseca
Gulf of Nicaragua
Gulf of Honduras
Gulf of Campeche
Gulf of Mexico
Gulf of Guinea
Gulf of Aden
Gulf of Oman
Gulf of Persia
Gulf of Aqaba
Gulf of Suez
Gulf of Cambay
Gulf of Kutch
Gulf of Martaban
Gulf of Siam
Gulf of Tonkin
Gulf of Pechili
Gulf of Korea
Gulf of Tartary
Gulf of Ob
Gulf of Finland
Gulf of Bothnia
Gulf of Riga
Gulf of Venice
Gulf of Genoa
Gulf of Lyons
Gulf of Cadiz
Gulf of Biscay
Gulf of Lepanto
Gulf of Corinth
Gulf of Salonika
Gulf of Smyrna
Gulf of Adalia
Gulf of Alexandretta
Gulf of Aden
Gulf of Oman
Gulf of Persia
Gulf of Aqaba
Gulf of Suez
Gulf of Cambay
Gulf of Kutch
Gulf of Martaban
Gulf of Siam
Gulf of Tonkin
Gulf of Pechili
Gulf of Korea
Gulf of Tartary
Gulf of Ob
Gulf of Finland
Gulf of Bothnia
Gulf of Riga
Gulf of Venice
Gulf of Genoa
Gulf of Lyons
Gulf of Cadiz
Gulf of Biscay
Gulf of Lepanto
Gulf of Corinth
Gulf of Salonika
Gulf of Smyrna
Gulf of Adalia
Gulf of Alexandretta
Desert of Gobi
Desert of Sahara
Desert of Arabia
Desert of Persia
Desert of Afghanistan
Desert of Tibet
Desert of Mongolia
Desert of Siberia
Desert of Alaska
Desert of Yukon
Desert of Mackenzie
Desert of Hudson Bay
Desert of Greenland
Desert of Iceland
Desert of Norway
Desert of Sweden
Desert of Finland
Desert of Denmark
Desert of Ireland
Desert of Scotland
Desert of Wales
Desert of England
Desert of Cuba
Desert of Jamaica
Desert of Haiti
Desert of Dominican Rep.
Desert of Porto Rico
Desert of Panama
Desert of Venezuela
Desert of Colombia
Desert of Brazil
Desert of Bolivia
Desert of Paraguay
Desert of Uruguay
Desert of Argentina
Desert of Chile
Desert of Peru
Desert of Ecuador
Desert of Guiana
Desert of Dutch Guiana
Desert of Portuguese Guiana
Desert of Falkland Is.
Desert of Tasmania
Desert of Victoria
Desert of New South Wales
Desert of Queensland
Desert of Western Australia
Desert of South Australia
Desert of Northern Territory
Desert of Tonga
Desert of Samoa
Desert of Fiji
Desert of Solomon Is.
Desert of New Hebrides
Desert of Caroline Is.
Desert of Marshall Is.
Desert of Gilbert Is.
Desert of Ellice Is.
Desert of Phoenix Is.
Desert of Sandwich Is.
Desert of Marquesas Is.
Desert of Society Is.
Desert of Tuamotu Is.
Desert of Cook Is.
Desert of Austral Is.
Desert of Pitcairn Is.
Desert of Easter Is.
Desert of Juan Fernandez Is.
Desert of Galapagos Is.
Desert of Cocos Is.
Desert of Tristan da Cunha
Desert of Ascension Is.
Desert of St. Helena
Desert of Madagascar
Desert of Mauritius
Desert of Reunion
Desert of Seychelles
Desert of Comoro Is.
Desert of Zanzibar
Desert of Pemba
Desert of Socotra
Desert of Aden
Desert of Arabia
Desert of Mesopotamia
Desert of Syria
Desert of Palestine
Desert of Egypt
Desert of Abyssinia
Desert of Somaliland
Desert of Eritrea
Desert of Tripoli
Desert of Algeria
Desert of Morocco
Desert of Tunis
Desert of Sahara
Desert of Sudan
Desert of Congo
Desert of Angola
Desert of Rhodesia
Desert of Cape Colony
Desert of Natal
Desert of Transvaal
Desert of Orange Free State
Desert of Bechuanaland
Desert of Kamerun
Desert of Togoland
Desert of Liberia
Desert of Sierra Leone
Desert of Gambia
Desert of Senegal
Desert of Dahomey
Desert of Nigeria

COPYRIGHT, 1919, BY THE J. N. MATTHEWS CO., BUFFALO, N. Y.

125°
120°
115°
110°
105°
100°
A
B
C
D
E
45
40
35
30
25
BRITISH COLUMBIA
ALBERTA
SASKATCHEWAN
Vancouver
New Westminster
Victoria
C. Flattery
Calgary
Medicine Hat
Lethbridge
Moose Jaw
REGINA
Chinook
Glasgow
Ft. Buford
Minot
Bellingham
Seattle
Spokane
Walla Walla
Lewiston
Benton
Great Falls
Lewistown
Glendive
Dickinson
Mandan
Portland
Pendleton
Baker
Boise
Pocatello
Idaho Falls
Yellowstone Park
Sheridan's
Buffalo
Sundance
Rapid Cy.
Ellendale
Aberdeen
Redfield
Huron
Chamberlain
Mitchell
Eureka
Reno
Carson
Winnemucca
Elko
Salt Lake City
Ogden
Rawlins
Rock Spgs.
Douglas
Chadron
Valentine
Ft. Laramie
Cheyenne
Julesburg
Greeley
Sterling
Akron
McCook
Hastings
Denver
Central City
Georgetown
Leadville
Aspen
Buena Vista
Salida
Colorado Spgs.
Pueblo
Canon Cy.
La Junta
Las Animas
Trinidad
Dodge City
Wallace
Oberlin
Concordia
Hutchinson
Wichita
Wellington
Sacramento
San Francisco
Oakland
San Jose
Stockton
Monterey
Hollister
Fresno
Visalia
Tulare
Bakersfield
Barstow
Mojave
Ventura
Los Angeles
Pasadena
San Bernardino
Colton
Needles
Oceanside
San Diego
Ft. Yuma
Tucson
Tombstone
Nogales
Benson
Wilcox
Bisbee
Douglas
Deming
Lordsburg
Las Cruces
El Paso
Sierra Blanca
Ft. Davis
Marfa
Pecos
Midland
San Angelo
Ft. Worth
Cisco
Coleman
Gatesville
Belton
Lampasas
Fredericksburg
Kerrville
Austin
San Antonio
Del Rio
Eagle Pass
Corpus Christi
Laredo
Brownsville
Matamoros
Monterey
Saltillo
Monclova
Torreon
Durango
Chihuahua
Hermosillo
Guaymas
Culiacan
Altata
Gulf of California
Gulf of Mexico
Colorado R.
Rio Grande
Canadian R.
Platte R.
Missouri R.
Yellowstone R.
Snake R.
Columbia R.
Sacramento R.
Saskatchewan R.
Grand R.
Cheyenne R.
Arkansas R.
Pecos R.
Nueces R.
Mississippi R.
Red R.
Mobile
Panhandle
Clarendon
Vernon
Wichita Falls
Albany
Colorado
Abilene
Salina
Galveston
Corpus Christi
Laredo
Monclova
Torreon
Saltillo
Durango
Culiacan
Altata
C.S.Lucas
Longitude

UNITED STATES,
SHOWING
POLITICAL DIVISIONS
SCALE OF STATUTE MILES.
0 50 100 200 300 400
220 MILES TO THE INCH
COPYRIGHT, 1915, BY THE J. H. MATTHEWS CO., BUFFALO, N. Y.
Longitude West from Greenwich
Washington
Hudson Bay
Albany R.
St. Lawrence R.
Lake of the Woods
Port Arthur
Red L.
Tower
DULUTH
Superior
Brainerd
St. Cloud
Stillwater
ST. PAUL
Chippewa Falls
Eau Claire
Green Bay
La Crosse
Oshkosh
Fond du Lac
Sheboygan
Mankato
Winona
Austin
Mason City
Ft. Dodge
Dubuque
Council Bluffs
Marshalltown
Cedar Rapids
Davenport
Rock Island
Galesburg
Burlington
Keokuk
Quincy
Hannibal
Moberly
Chillicothe
St. Joseph
Lawrence
Topeka
Nevada
Springfield
Joplin
Poplar Bluff
Eureka Sprs.
Fayetteville
Van Buren
Ft. Smith
LITTLE ROCK
Hot Springs
Pine Bluff
Texarkana
Jefferson
Monroe
Marshall
Shreveport
Alexandria
Beaumont
L. Charles
Galveston
Houston
Morgan City
Baton Rouge
Mouths of the Mississippi R.
NEW ORLEANS
Biloxi
MOBILE
Pensacola
Dunnellon Sprs.
Apalachicola R.
Tallahassee
Cedar Keys
Ocala
Gainesville
St. Augustine
JACKSONVILLE
Palatka
Sanford
Orlando
Kissimmee
Tampa
Tampa B.
Bartow
Punta Gorda
Okeechobee
Lake Okeechobee
C. Sable
KEY WEST
Straits of Florida
HAVANA
CUBA
BAHAMA ISLANDS
NASSAU
GULF OF MEXICO
ATLANTIC OCEAN
C. Hatteras
C. Fear
CHARLESTON
Georgetown
Florence
WILMINGTON
Fayetteville
Beaufort
New Bern
Kinston
Goldsboro
Raleigh
Wilson
Weldon
Danville
Petersburg
Richmond
Norfolk
Newport News
Hampton
Lynchburg
Roanoke
Bristol
Knoxville
Morristown
Asheville
Greenville
Spartanburg
Charlotte
Salisbury
Greensboro
Columbia
Aiken
Augusta
Beaufort
Savannah
Brunswick
Fernandina
Thomasville
Albany
Americus
Macon
Columbus
Montgomery
Eufaula
Evergreen
Selma
Calera
Opelika
Anniston
Birmingham
Gadsden
Rome
Atlanta
Decatur
Aberdeen
Columbus
Meridian
Jackson
VICKSBURG
Natchez
Shreveport
Monroe
Jefferson
Greenville
Camden
Helena
Hot Springs
Memphis
Jackson
Newport
Chattanooga
Nashville
Columbia
Huntsville
Knoxville
Morristown
Bristol
Greensboro
Danville
Lynchburg
Roanoke
Richmond
Petersburg
Norfolk
Newport News
Hampton
Lexington
Frankfort
Louisville
Owensboro
Mammoth Cave
Paducah
Cairo
Cape Girardeau
Springfield
Jacksonville
Terre Haute
Vincennes
Belleville
Alton
St. Louis
St. Charles
Jefferson City
Kansas City
Leavenworth
Atchison
Topeka
Wichita
Hutchinson
Salina
Lawrence
Ottawa
Iola
Coffeyville
Independence
Springfield
Joplin
Neosho
Pittsburg
Fort Smith
Muskogee
Ardmore
Sherman
Denison
Ft. Worth
Waco
Austin
San Antonio
Galveston
Houston
Beaumont
Port Arthur
Corpus Christi
Brownsville
Laredo
Eagle Pass
Del Rio
El Paso
Ft. Bliss
Ft. Sill
Ft. Riley
Ft. Leavenworth
Ft. Monroe
Ft. Sumter
Ft. Comfort
Ft. Wayne
Ft. Hunter
Ft. Niagara
Ft. Ontario
Ft. Stanton
Ft. Lyon
Ft. Garland
Ft. Leavenworth
Ft. Riley
Ft. Sill
Ft. Bliss
Ft. Worth
Ft. Smith
Ft. Dodge
Ft. Wayne
Ft. Hunter
Ft. Niagara
Ft. Ontario
Ft. Stanton
Ft. Lyon
Ft. Garland
Ft. Monroe
Ft. Sumter
Ft. Comfort

MEXICO.
SCALE OF MILES.
KILOMETERS.
COPYRIGHT, 1914, BY WM. P. NORTHRUP, BUFFALO, N. Y.
GULF OF MEXICO
PACIFIC OCEAN
Gulf of Campeche
Gulf of Tehuantepec
Mexico
Puebla
Vera Cruz
Tampico
Guadalajara
Monterrey
Saltillo
Durango
Chihuahua
Mazatlan
Guaymas
Hermosillo
Mobile
New Orleans
Galveston
Houston
San Antonio
Fort Worth
Dallas
El Paso
Tucson
Phoenix
Los Angeles
San Diego
Guatemala
Tegucigalpa
Managua
San Salvador
San Jose
Panama
Havana
Merida
Campeche
Tuxtla
Oaxaca
Acapulco
Chilpancingo
Morelia
Guanajuato
Zacatecas
Aguascalientes
Colima
Tepic
Culiacan
Hermosillo
Nogales
Ciudad Juarez
Chihuahua
Durango
Saltillo
Monterrey
Matamoros
Tampico
Vera Cruz
Puebla
Mexico
Cuernavaca
Toluca
Pachuca
Jalapa
Orizaba

CENTRAL AMERICA.
Scale of Miles.
Kilometres
Capitals: ◎ Railways:
Canals:
COPYRIGHT, 1918, BY THE G. W. MATTHEWS CO.
MEXICO
GUATEMALA
BRITISH HONDURAS
Belize
HONDURAS
NICARAGUA
COSTA RICA
PANAMA
SALVADOR
Tegucigalpa
San Salvador
Managua
San José
Panama
Colon
Gulf of Honduras
Gulf of Fonseca
Gulf of Nicoya
Gulf of Panama
Lake Nicaragua
Lake Managua
Lake Nicaragua
Lake Gatun
Lake Bonacca
Lake Ipetabe
Lake Yojoa
Lake Chiquita
Lake Cocibolca

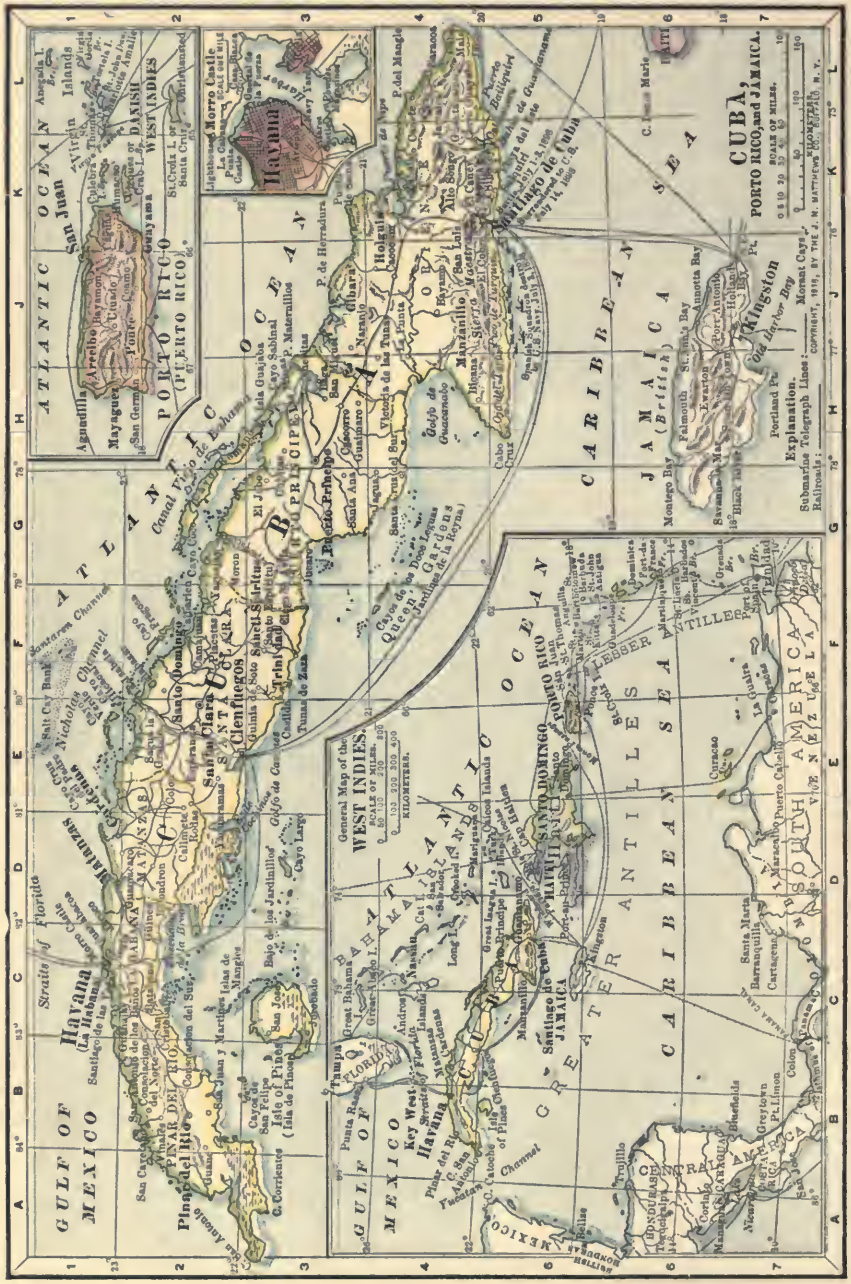
CUBA, PORTO RICO, and JAMAICA.
SCALE OF MILES.
Explanation.
Railroads
Submarine Telegraph Lines
Havana
Santiago de Cuba
Kingston
Port Royal
Montego Bay
Falmouth
Port Antonio
Morant Cays
Portland Pt.
Morro Castle
Cienfuegos
Santiago de Cuba
Guantanamo
Baracoa
Nuevitas
Matanzas
Mariel
Pinar del Rio
Isle of Pines
Caibarien
Sancti Spiritus
Trinidad
Santa Clara
Santo Domingo
Ponce
San Juan
Mayaguez
Aguadilla
Arecibo
Fajardo
Guayama
Caguas
Humacao
Aguadilla
Mayaguez
Ponce

SOUTH AMERICA.
SCALE OF MILES.
0 100 200 300 400 500 600
KILOMETERS.
0 100 600
Longitude 80° West from Greenwich
Caribbean Sea
Panta Gallinas
Barranquilla
Cartagena
Maracaibo
Caracas
Barquisimeto
Orinoco
Ciudad Bolivar
Trinidad
Tobago
Barbados
Grenada
Gulf of Spain
Colon
Panama
VENEZUELA
Medellin
Bogota
Buenaventura
COLOMBIA
Popayan
Quito
ECUADOR
Guayaquil
Manta
Tumbes
Paita
Piura
Chiclayo
Trujillo
Huarez
Cerro de Pasco
PERU
Lima
Callao
Pisco
Arequipa
Cuzco
Puno
Iquique
Arica
Tacna
Mollendo
Cochabamba
Oruro
Sucre
Potosi
BOLIVIA
Tarija
Orea
Jujuy
Salta
Tucuman
Resistencia
Santa Cruz de la Sierra
Santiago
Asuncion
PARAGUAY
Villa Rica
Villa del Pilar
Corrientes
Uruguayana
Cordoba
Rosario
San Luis
Mendoza
La Rioja
Catamarca
Santa Fe
Paraná
Concordia
Paysandu
Melo
Montevideo
URUGUAY
Buenos Aires
ARGENTINA
Bahia Blanca
Valparaiso
Santiago
Concepcion
Valdivia
Ancud
I. Chiloe
Chonos Archipelago
Chubut
Trelew
Golfo de San Jorge
C. Tres Puntas
Golfo de San Matias
Santa Cruz
Bahia Grande
West Falkland
Falkland Is.
East Falkland
C. Virgenes
Magellan Str.
Tierra del Fuego
C. San Diego
Cape Horn
Juan Fernandez Is.
Chile
S. Ambrosio
Chile
Autofagasta
Iquique
Arica
Tacna
Mollendo
Aricas
TROPIC OF CAPRICORN
Longitude West from Greenwich
Comparative Area.
KANSAS,
82 080
Square Miles.
Georgetown
Paramaribo
Cayenne
Orange
BRITISH GUIANA
(Surinam) Dutch
Cayenne French
Counani
C. do Norte
Mouths of the Amazon River
Mt. Roraima
Mt. Lorgona
Espiritu Santo
EQUATOR
S. Felipe
Rio Negro
Rio Branco
Rio Purus
Rio Madeira
Rio Tapajos
Rio Xingu
Rio Tocantins
Rio Para or Tocantins
Ilha de Marajo
Para
Maranhao
Parnaiba
Aracati
C. St. Roque
Natal
Parahyba
C. Branco
Pernambuco
Maceio
Aracaju
Alagoas
Jaccobina
Bom Jardim
Bahia
Barcelos
Belmonta
Caravellas
Diamantina
Ouro Preto
Uba
Campos
Rio de Janeiro
Santos
Sao Paulo
Curityba
Paranaguá
Itajaya
Desterro
Sao Leopoldo
Porto Alegre
Rio Grande do Sul
Pelotas
Rio Grande
Cuiaba
Corumba
Cayaba
Pirenopolis
Goyas
Paracatú
Bom Fim
Bagagem
Uberaba
Jiapura
Barbacena
Campos Novos
Villa Concepcion
Conchuncia
Santa Ana
Matto Grosso
Pilcomayo
Matto Grosso
Rio Tocantins
Rio Araguaya
Rio Tapajos
Rio Xingu
Rio Madeira
Rio Purus
Rio Negro
Rio Branco
Rio Jurua
Rio Yapura
Rio Japura
Rio Putumayo
Rio Napo
Rio Pastaza
Rio Marañon
Rio Ucayali
Rio Beni
Rio Madre de Dios
Rio Mamore
Rio Paraguay
Rio Pilcomayo
Rio Bermejo
Rio Salado
Rio Negro
Rio Colorado
Rio Chubut
Rio Deseado
Rio Santa Cruz
Rio Gallegos
Rio Chico
Rio Santa Cruz
Rio Chico
Rio Negro
Rio Colorado
Rio Salado
Rio Dulce
Rio Cuarto
Rio Tercero
Rio Parana
Rio Uruguay
Rio Negro
Rio Grande
Rio Pilcomayo
Rio Bermejo

COLOMBIA, VENEZUELA,
ECUADOR, PERU
and BOLIVIA
with western part of BRAZIL.
SCALE OF MILES.
KILOMETERS.
COPYRIGHT, 1910, BY THE J. H. MATTHEWS CO., BUFFALO, N. Y.
THE M.-H. WORKS, BUFFALO.
Caribbean Sea
PACIFIC OCEAN
VENEZUELA
COLOMBIA
ECUADOR
BRAZIL
PERU
BOLIVIA
BRITISH GUIANA
Port of Spain
Georgetown
Bogota
Quito
Lima
Caracas
Panama
Cuzco
Sucre
Tucuman
GALAPAGOS IS.
(To Ecuador)
Longitude West from Greenwich

BRAZIL
and GUIANA.
For western part of Brazil see page 72.
SCALE OF MILES.
KILOMETERS.
COPYRIGHT, 1918, BY THE J. H. MATTHEWS CO., BUFFALO, N. Y.
BRITISH GUIANA
DUTCH (Surinam)
FRENCH (Cayenne)
Georgetown
Paramaribo
Cayenne
Brazilian Guiana
BRAZIL
BOLIVIA
PARAGUAY
ARGENTINA
ATLANTIC OCEAN
EQUATOR
TROPIC OF CAPRICORN
Amazon R.
Rio Para or Tocantins
Rio de Janeiro
Rio Grande do Sul
Bahia
Bahia de Todos os Santos
Plateau of Matto Grosso
Pernambuco
Natal
Parahyba
Maceio
Aracaju
Victoria Bank
Montague Bank
Rocas Bank
Fly Bank
THE J. H. MATTHEWS, BUFFALO.

ARGENTINA, CHILE, PARAGUAY and URUGUAY.
SCALE OF MILES.
KILOMETERS.
COPYRIGHT, 1908, BY THE J. N. MATTHEWS CO., BUFFALO, N. Y.
THE M.-N. WORKS, BUFFALO.
BOLIVIA
BRAZIL
PARAGUAY
URUGUAY
ARGENTINA
CHILE
PATAGONIA
Tierra del Fuego
ATLANTIC OCEAN
PACIFIC OCEAN
Buenos Aires
Montevideo
Asuncion
Valparaiso
Santiago
Rio de la Plata
Falkland Islands (British)
West Falkland
East Falkland
Longitude C West from 50° Greenwich D

EUROPE.
SCALE OF MILES.
0 50 100 200 300 400 600 800
0 100 200 300 400 600 1000
KILOMETERS.
Capitals of Countries shown thus: ◎
Paris
Scale of Miles.
Berlin
Scale of Miles.
Rome
Scale of Miles.
Petrograd
(St. Petersburg)
Kronstadt
the Neva
Vienna
Constantinople
and Bosporus.
Scale of Miles. 15
Sea of Marmora
Black Sea
ARCTIC OCEAN
ATLANTIC OCEAN
North Sea
Baltic Sea
Mediterranean Sea
Black Sea
Caspian Sea
Adriatic Sea
Ionian Sea
Aegean Sea
Tyrrhenian Sea
Bay of Biscay
Gulf of Bothnia
Gulf of Finland
Gulf of Riga
Sea of Azof
Sea of Marmora
Bosporus
Dardanelles
Straits of Gibraltar
Straits of Messina
Straits of Otranto
Straits of Malta
English Channel
Kattegat
Skagerrak
Sound
Danube R.
Volga R.
Don R.
Dnieper R.
Dniester R.
Vistula R.
Elbe R.
Rhine R.
Seine R.
Loire R.
Rhone R.
Po R.
Tiber R.
Tagus R.
Ebro R.
Guadalquivir R.
Guadiana R.
Douro R.
Danube R.
Tisza R.
Sava R.
Drava R.
Morava R.
Vardar R.
Maritza R.
Pruth R.
Kuban R.
Terek R.
Kama R.
Ural R.
Ob R.
Yenisei R.
Lena R.
Amur R.
Indus R.
Ganges R.
Euphrates R.
Tigris R.
Nile R.
Niger R.
Congo R.
Zambezi R.
Orange R.
Limpopo R.
Mississippi R.
Missouri R.
Ohio R.
Mississippi R.
Rio Grande R.
Amazon R.
Rio Negro R.
Rio de la Plata
Paraná R.
Orinoco R.
Magdalena R.
Mississippi R.
Missouri R.
Ohio R.
Rio Grande R.
Amazon R.
Rio Negro R.
Rio de la Plata
Paraná R.
Orinoco R.
Magdalena R.
Niagara R.
Hudson R.
Delaware R.
Potomac R.
Chesapeake Bay

BRITISH ISLES.
SCALE OF MILES
KILOMETERS
Shetland Islands
Orkney Islands
Edinburgh
Glasgow
Liverpool
VICINITY OF Liverpool
London.
Scale of Miles
ATLANTIC OCEAN
NORTH SEA
IRELAND
Irish Sea
English Channel
Bristol Channel
Longitude West from Greenwich
Dublin
Belfast
Londonderry
Newcastle
Leeds
Manchester
Sheffield
Nottingham
Birmingham
Cardiff
Bristol
Southampton
Portsmouth
Plymouth
Cork
Limerick
Galway
Sligo
Cambridge
Ipswich
Norwich
Harwich
Colchester
Oxford
Gloucester
Swansea
Carmarthen
Pembroke
Milford
Penzance
Lands End
Scilly Is.
Channel Is.
Cherbourg
Le Havre
Rouen
Paris
Calais
Boulogne
Dieppe
Amiens
Caen
Dover
Canterbury
Ramsgate
Margate
Thames
Medway
Humber
Tyne
Clyde
Forth
Firth of Forth
Firth of Tay
Firth of Moray
Firth of Clyde
Firth of Solway
Firth of Lorne
Firth of Dornoch
Firth of Cromarty
Firth of Lossie
Firth of Spey
Firth of Dee
Firth of Tyne
Firth of Tay
Firth of Forth

ENGLAND
SCALE OF MILES.
0 10 20 30 40 50 60
KILOMETERS.
0 10 20 30 40 50 60 70 80
COPYRIGHT, 1916, BY
THE J. N. MATTHEWS CO., BUFFALO, N. Y.
Longitude West from Greenwich
SCOTLAND
IRELAND
ISLE OF MAN
IRISH SEA
ENGLISH CHANNEL
ATLANTIC OCEAN
CHANNEL ISLANDS
FRANCE
WALES
ENGLAND
Edinburgh
Glasgow
Liverpool
Manchester
Sheffield
Birmingham
Nottingham
Hull
London
Bristol
Cardiff
Plymouth
Southampton
Portsmouth
Brighton
Norwich
Cambridge
Oxford
Leeds
Bradford
Newcastle
Sunderland
Carlisle
Dublin
Belfast
Cherbourg
Havre
Dieppo
Boulogne
Calais
Isle of Wight
Lizard Head
Land's End
Start Pt.
Portland Bill
Beachy Head
North Foreland
Lowestoft
Yarmouth
Harwich
The Naze
Southend
River Thames
Strait of Dover
Bristol Channel
Irish Channel
St. George's Channel
North Channel
Firth of Forth
Firth of Clyde
R. Tweed
R. Tyne
R. Humber
R. Wash
R. Seine
Cheviot Hills
Pennine Range
Cotswolds
Chiltern Hills
North Downs
South Downs
Salisbury Plain
Dartmoor
Exmoor
Lyme Bay
Torbay
Bude Bay
Barnstaple Bay
Milford Haven
Carmarthen Bay
Swansea Bay
Morecambe Bay
Solway Firth
Bardsey I.
Lundy I.
Ilfracomb
Hartland Pt.
Lamorna
Lynmouth
Lynton
Ilfracombe
Tenby
Pembroke
Aberystwyth
Bangor
Caernarvon
Holyhead
Conway
Llandudno
Rhyl
Chester
Shrewsbury
Worcester
Hereford
Gloucester
Cheltenham
Bath
Wells
Exeter
Torquay
Dartmouth
Falmouth
Penzance
Truro
Eddystone L.H.
Alderney
Guernsey
Sark
Jersey
C. de la Hague
Portsmouth
Southampton
Chichester
Salisbury
Winchester
Reading
Oxford
Cambridge
Norwich
Yarmouth
Lowestoft
Harwich
The Naze
Southend
Margate
North Foreland
Canterbury
Maidstone
Dover
Ashford
Tunbridge Wells
Hastings
Eastbourne
Bognor
Worthing
Eastbourne
Lincoln
Boston
Grantham
Newark
Mansfield
Derby
Nottingham
Leicester
Northampton
Bedford
Cambridge
Ely
Norwich
Yarmouth
Lowestoft
Thetford
Bury St. Edmond
Aldborough
Ipswich
Colchester
Maldon
Chelmsford
Harlow
Hertford
St. Albans
Watford
Barnet
Hitchin
Luton
Bedford
Huntingdon
Peterborough
Stamford
Grantham
Lincoln
Louth
Grimsby
Gainsborough
Doncaster
Rotherham
Sheffield
Chesterfield
Derby
Stoke
Stafford
Lichfield
Birmingham
Coventry
Warwick
Leamington
Worcester
Cheltenham
Gloucester
Bath
Bristol
Swindon
Reading
Wokingham
Guildford
Dorking
Epsom
Croydon
Rochester
Chatham
Sheerness
Maidstone
Canterbury
Ashford
Dover
Tunbridge Wells
Hastings
Eastbourne
Brighton
Lewes
Chichester
Portsmouth
Southampton
Salisbury
Winchester
Andover
Basingstoke
Reading
Oxford
Banbury
Leamington
Coventry
Birmingham
Wolverhampton
Stafford
Stoke

# FRANCE

COPYRIGHT, 1914, BY THE J. H. MATTHEWS CO., BUFFALO, N. Y.

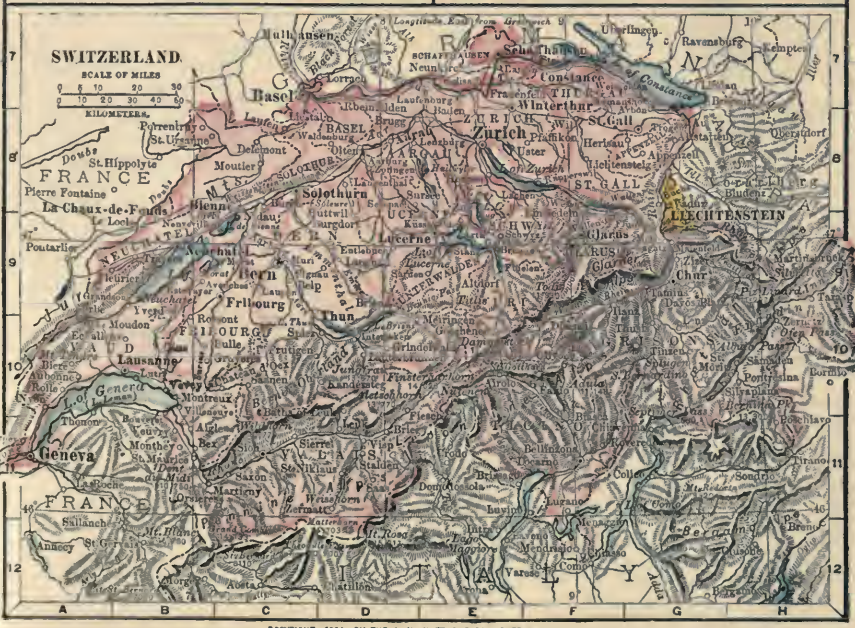
SWITZERLAND.
SCALE OF MILES
KILOMETERS.
Basel
Lörrach
Mulhausen
Schaffhausen
Constance
Winterthur
Zurich
St. Gall
Appenzell
Altstätten
Bludenz
LIECHTENSTEIN
Chur
Davos
Pontresina
Bormio
Solothurn
Lucerne
Glarus
Altdorf
Thun
Berne
Fribourg
Lausanne
Vevey
Montreux
Geneva
Sion
Martigny
Sierre
Visp
Brig
Zermatt
Saxon
Bellinzona
Lugano
Como
Milan
Varese
Domodossola
Aosta
Ivrea
Turin
Pinerolo
Cuneo
Nice
Menton
Monaco
Ventimiglia
Genoa
Savona
Alessandria
Novara
Vercelli
Pavia
Cremona
Mantua
Verona
Trento
Bozen
Innsbruck
Landeck
Feldkirch
Bregenz
Ravensburg
Ulm
Lindau
Kempten
Oberstdorf
Pforzheim
Strasburg
Colmar
Mulhouse
Belfort
Besançon
Dijon
Auxerre
Troyes
Chaumont
Langres
Epinal
Vesoul
Lons-le-Saunier
Bourg
Annecy
Chambéry
Grenoble
Gap
Digne
Draguignan
Toulon
Marseille
Aix
Avignon
Nîmes
Montpellier
Perpignan
Carcassonne
Toulouse
Bordeaux
Bayonne
Biarritz
Pau
Tarbes
Lourdes
Foix
Limoges
Clermont
Le Puy
Mende
Rodez
Cahors
Tulle
Aurillac
Vichy
Moulins
Nevers
Auxerre
Sens
Melun
Fontainebleau
Versailles
Paris
Rouen
Le Havre
Caen
Cherbourg
Saint-Malo
Brest
Quimper
Lorient
Nantes
Angers
Le Mans
Tours
Orleans
Blois
Chartres
Evreux
Dieppe
Amiens
Abbeville
Boulogne
Calais
Dunkirk
Lille
Douai
Valenciennes
Cambrai
Laon
Soissons
Compiègne
Rheims
Sedan
Metz
Nancy
Epinal

GERMAN EMPIRE
SCALE OF MILES.
KILOMETERS.
THE RHINE AND VICINITY.
SCALE OF MILES
NORTH SEA
BALTIC SEA
DENMARK
SWEDEN
RUSSIA
FRANCE
SWITZERLAND
AUSTRIA-HUNGARY
Austria
Bohemia
Moravia
Prussia
Westphalia
Hanover
Brunswick
Brandenburg
Saxony
Silesia
Posen
Bavaria
Wurtemberg
Alsace
Lorraine
Hamburg
Bremen
Berlin
Leipzig
Dresden
Breslau
Munich
Cologne
Frankfurt
Nuremberg
Stuttgart
Prague
Danzig
Konigsberg
Dortmund
Elberfeld
Barmen
Krefeld
Dusseldorf
Aix-la-Chapelle
Mulheim
Bonn
Coblenz
Mainz
Strasburg
Metz
Nancy
Belfort
Basel
Constance
Kiel
Lubeck
Rostock
Stettin
Magdeburg
Halle
Hanover
Cassel
Wurzburg
Ulm
Augsburg
Regensburg
Landshut
Salzburg
Innsbruck
Copenhagen
Malmo
Gulf of Danzig
Kurische Haff
Frisian Is.
North Frisian Is.
Helgoland
Heligoland
Rugen I.
Bornholm
Zealand
Fehmern
Sylt
Texel
Vlieland
Zuyder Zee
Leeuwarden
Groningen
Meppen
Utrecht
Arnhem
Nijmegen
Aachen
Liege
Namur
Luxembourg
Trier
Metz
Thionville
Verdun
Mezieres
Charleroi
Mons
Ostend
Bruges
Ghent
Antwerp
Brussels
Louvain
Tournai
Lille
Calais
Boulogne
Dieppe
Le Havre
Cherbourg
Rouen
Paris
Orleans
Tours
Nantes
Brest
Lorient
Bordeaux
Toulouse
Marseille
Nice
Genoa
Milan
Turin
Venice
Trieste
Zurich
Geneva
Lyon
Dijon
Nancy
Strasbourg
Colmar
Mulhausen
Belfort
Basel
Schaffhausen
Constance
Innsbruck
Salzburg
Munich
Augsburg
Ulm
Stuttgart
Karlsruhe
Heidelberg
Mannheim
Frankfurt
Wiesbaden
Mainz
Coblenz
Cologne
Aix-la-Chapelle
Dusseldorf
Krefeld
Elberfeld
Barmen
Dortmund
Bonn
Mulheim
Hamburg
Bremen
Berlin
Leipzig
Dresden
Breslau
Danzig
Konigsberg
Prague
Vienna
Budapest
Cracow
Lemberg
Warsaw
Posen
Stettin
Rostock
Lubeck
Kiel
Copenhagen
Malmo
Stockholm
Gothenburg
Christiania
Bergen
Reykjavik
Longitude East 16° from Greenwich
Latitude
COPYRIGHT, 1914, BY THE J. N. MATTHEWS CO., BUFFALO, N. Y.

AUSTRIA-HUNGARY
SCALE OF MILES.
KILOMETERS
GERMANY
Frankfort
Würzburg
Bamberg
Nuremberg
Mannheim
Stuttgart
Würtemburg
Ulm
Augsburg
Bavaria
Munich
Regensburg
Passau
Danube
Salzburg
Innsbruck
Kufstein
Bregenz
Dornbirn
St. Gallen
Feldkirch
SWITZERLAND
Lake of Constance
Lake of Como
Lake di Garda
Milan
Como
Verona
Padua
Vicenza
Venice
Genoa
Bologna
Ravenna
Parma
Florence
Leghorn
Pisa
Ancona
Ligurian Sea
ITALY
ADRIATIC SEA
Rovigno
Pola
Trieste
Gorz
Udine
Belluno
Brixen
Bozen
Innsbruck
Vienna
Linz
Salzburg
Graz
Klagenfurt
Leoben
Steyr
Krems
Sigmundsherberg
Gmünd
Eger
Prague
Pilsen
Karlsbad
Teplitz
Aussig
Reichenberg
Leitmeritz
Pardubitz
Kolin
Prerau
Olmütz
Brünn
Iglau
Znaim
Tabor
Budweis
Wittingau
Neuhaus
Gmünd
Pressburg
Neusatz
Budapest
Szegedin
Debrecen
Kaschau
Miskolcz
Tokaj
Munkacs
Ungvar
Lemberg
Przemysl
Jaslo
Tarnow
Krakau
Rzeszow
Stanislau
Kolomea
Czernowitz
Kowel
Brody
Zlocsow
Tarnopol
Podwoloczyska
Proskurof
Husiatyn
Kamineiets-Podolsk
Chotin
Jassy
Bucharest
Ployeschi
Slatina
Krajova
Orsova
Iron Gate
Widdin
Nish
Novibazar
Semendria
Belgrade
Semlin
Mitrovitz
Pancsova
Weissirch
Versecz
Temesvar
Nagy-Becskerek
Arad
Szegedin
Kecskemet
Szolnok
Debrecen
Nyiregyhaza
Nagy-Karolyi
Szatmar-Nemeti
Nagy-Szalonta
Nagy-Banya
Nagy-Somkut
Bistritz
Des
Szamos-Ujvar
Klausenburg
Torda
Maros-Vasarhely
Szekely-Udvarhely
Transylvania
Transylvanian Alps
Hermannstadt
Kronstadt
Tartlau
Mediasch
Schassburg
Reps
Broos
Mühlbach
Petroseny
Karlsburg
Lugos
Temesvar
Pojana Ruska
Plaki
Rimnik
Jassy
Kishinev
Bendery
Ismail
Galatz
Braila
Kaschau
Eger
Miskolcz
Gyoma
Szarvas
Szeged

NORWAY, SWEDEN AND DENMARK.
SCALE OF MILES.
KILOMETERS
Longitude East from Greenwich.
ATLANTIC OCEAN
ARCTIC CIRCLE
North Sea
Baltic Sea
Gulf of Bothnia
Gulf of Finland
Gulf of Riga
North Cape (Nordkap)
Hammerfest
Tromsö
Finmarken
Lofoten
Vesteraalen
Trondhjem
Christiania
Bergen
Stockholm
Göteborg
Copenhagen
Malmö
Helsingborg
Kristiansand
Lindesnäs (The Nase)
Reval
Riga
Libau
Memel
Gotland
Öland
Dagö
Ösel
Helsingfors
Abo
Åland Islands
Mariehamn
Christiania
Kristiania
Jemtland
Härjedalen
Dalarna
Hedmark
Kristiansund
Stadlandet
Nordfjord
Sogn
Hardanger
Gudvangen
Voss
Lofoten
Vestfjord
Moskenes
Vaerö
Hestmandö
Transtaven
Dönnesö
Vogenö
Brönö
Stoksund
Hitteren
Kristiansund
Molde
Aalesund
Stadlandet
Nordfjord
Florö
Sogn
Hardanger
Gudvangen
Voss
Bergen
Hardanger
Bokn
Stavanger
Ekersund
Lindesnäs (The Nase)
Kristiansand
Mandal
Skagerak
Skagen
Göteborg (Gothenburg)
Varberg
Kattegat
Halmstad
Helsingborg
Helsingör
Copenhagen
Zealand
Malmö
Trelleborg
Ystad
Bornholm
Rönne
Christianstad
Karlskrona
Kalmar
Oskarshamn
Visby
Hemse
Vexio
Ringkjöbing
Aarhus
Frederiksborg
Kiel
Flensburg
SCHLESWIG-HOLSTEIN
GERMANY
Copyright 1910 by The J. W. Matthews Co. Buffalo, N. Y.

The 17 Divisions shown in Italy, are called "Compartimenti." The 69 Provinces into which the Kingdom of Italy is divided have the same names as the Capital of the respective Province, shown on the Map thus: •

COPYRIGHT, 1914, BY THE J. N. MATTHEWS CO., BUFFALO, N. Y.

COPYRIGHT, 1916, BY THE J. H. MATTHEWS CO., BUFFALO, N. Y.

SERVIA, RUMANIA, BULGARIA, MONTENEGRO, ALBANIA, GREECE AND TURKEY.
COPYRIGHT, 1914 BY THE JOHN MATTHEWS CO. BUFFALO, N.Y.
RUSSIA
Kishenef
Moldavia
Great Wallachia
Little Wallachia
Bukharest
Krajova
SERVIA
Belgrade
Nish
Salonik
Philippopolis
Constantinople
Sea of Marmora
Smyrna
Athens
Crete or Candia
Adriatic Sea
Ionian Sea
Mediterranean Sea
ITALY
ASIA MINOR
Black Sea
SCALE OF MILES.
KILOMETERS.
THE MON. WORKS, BUFFALO.

Ob or Obi
Pechora
Kolguyev I.
Kanin
Vaygatch I.
Novaya Zemlya
Kola
Archangel
Onega
Vyg
Vyg
Kem
Kola
Pechenga
Petsamo
Kola
Tromsoe
Hammerfest
North Cape
Vardo
Vardo
Varangerfjord
Kilsakhl Pen.
Ekaterinen Haven
Ekaterina Harb.
Kandalaksha
Kandalaksha
Kandalaksha

RUSSIA
SCALE OF MILES
100 200 300 400
200 400 600 800
KILOMETERS
COPYRIGHT, 1914, BY
THE J. N. MATTHEWS CO., BUFFALO, N.Y.
THE M.-N. WORKS BUFFALO.
Black Sea
Caspian Sea
Sea of Azov
Sea of Marmora
Mediterranean Sea
Constantinople
Bosphorus
Dardanelles
Danube
Mouths of the Danube
Mouths of the Volga
Mouths of the Ural
Caucasus Mountains
Elbruz
Kazbek Mt.
Mt. Ararat
Kara Bugas Gulf
Gulf of Kuma
Gulf of Iskanderun
Gulf of Adalia
Cyprus (Brit.)
Chelekeh I.
Aral Sea
Taban-Suo
Kirill Arrat
Tsaritsyn
Saratof
Kharkof
Kiev
Moscow
Petrograd
Odessa
Sevastopol
Tiflis
Baku
Astrakhan
Tashkent
Bokhara
Samarkand
Teheran
Tabriz
Urumiah L.
Astrabad
Resht
Kasbin
Astara
Lenkoran
Shusha
Erivan
Kars
Erzerum
Trebizond
Angora
Sivas
Amasia
Smyrna
Aidin
Konieh
Adana
Mersina
Adalia
Rhodes
Athens
Salonika
Constantinople
Sofia
Bucharest
Budapest
Vienna
Berlin
Warsaw
Lemberg
Kiev
Kharkof
Moscow
Petrograd
Kazan
Samara
Saratof

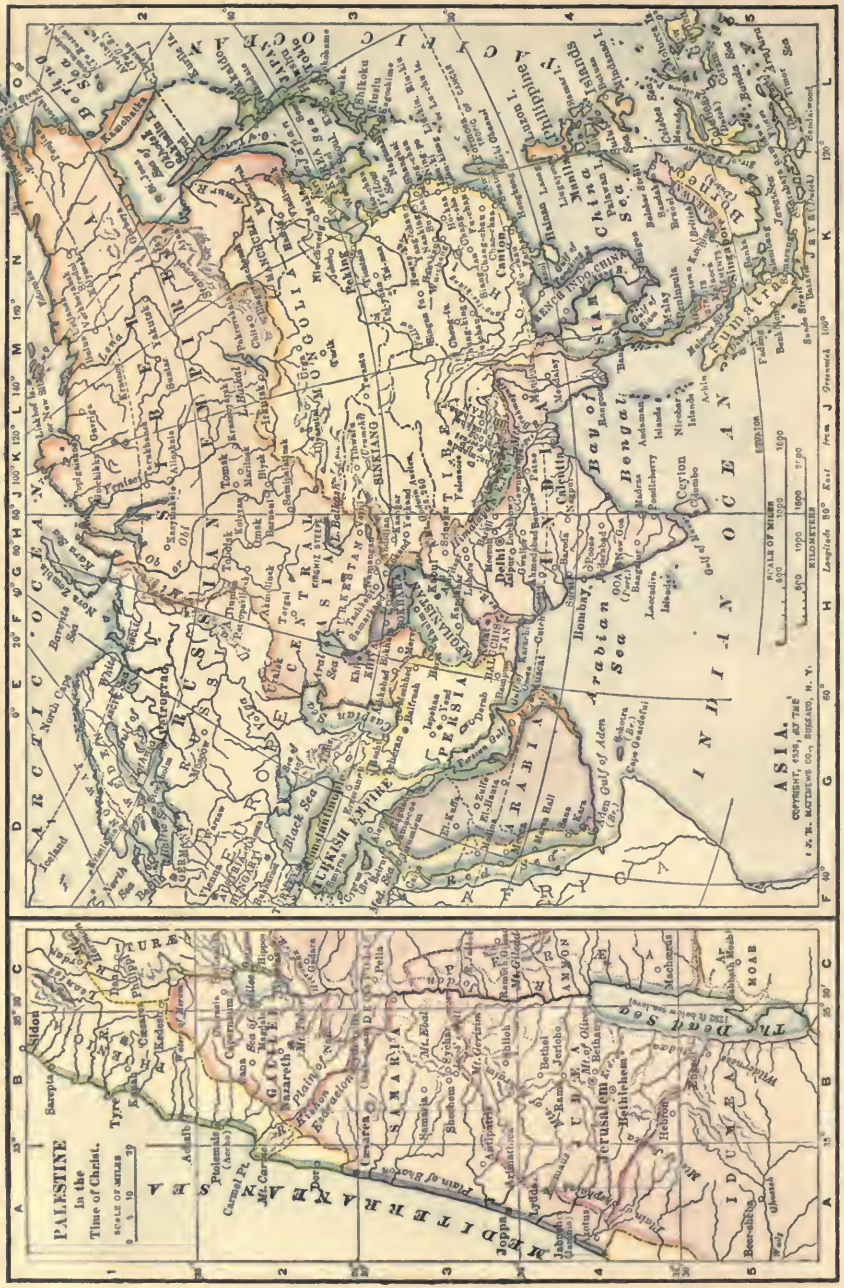
ASIA.
PALESTINE in the Time of Christ.
SCALE OF MILES
SCALE OF MILES
KILOMETERS
Longitude 80° East from Greenwich
ARCTIC OCEAN
PACIFIC OCEAN
INDIAN OCEAN
Bay of Bengal
Arabian Sea
Sea of Japan
Yellow Sea
China Sea
Black Sea
Caspian Sea
Aral Sea
Lake Baikal
Lake Balkash
Persian Gulf
Red Sea
Gulf of Aden
Gulf of Oman
Gulf of Tonkin
Gulf of Siam
Gulf of Martaban
Gulf of Cambay
Gulf of Kutch
Gulf of Aden
Sea of Marmora
Sea of Azov
Sea of Galilee
Dead Sea
Lake Van
Lake Urmia
Lake Tonle Sap
Lake Tali
Lake Tai
Lake Chilka
Lake Kolleru
Lake Pulicat
Lake Ala Kul
Lake Issyk Kul
Lake Lop Nor
Lake Tsaidam
Lake Koko Nor
Lake Tengri Nor
Lake Dalai Nor
Lake Ulungur
Lake Tsomoriri
Lake Tsomoritsi
Lake Manasarowar
Lake Rakas
Lake Yamdrok
Lake Tsomo
Lake Ngangla Ringco
Lake Ngangla Dzong
Lake Ngangla Ringco
Lake Ngangla Dzong
Lake Ngangla Ringco
Lake Ngangla Dzong

INDIA.
AFGHANISTAN
Herat
Kabul
Kandahar
Hindu Kush
Khyber Pass
Peshawar
Jelalabad
Chitral
Kashmir
Srinagar
Rawalpindi
Kohat
Sialkot
Jammu
Gujrat
Lahore
Amritsar
Jullundur
Dehra Ismail Khan
Dehra Ghazi Khan
Quetta
Multan
Patiala
Ambala
Saharanpur
Meerut
Delhi
Bahawalpur
Great Desert
Bikaner
Muttra
Rajputana
Jaipur
Agra
Ajmir
Jodhpur
Tonk
Udaipur
Kotah
Jhansi
Gwalior
Cawnpore
Lucknow
Allahabad
Rewah
Benares
Patna
Gaya
Darbhanga
Bhagalpur
Rangpur
Dacca
Calcutta
Howrah
Burdwan
Murshidabad
Jabalpur
Bilaspur
Ranchi
Sagar
Bhopal
Indore
Baroda
Ahmedabad
Cutch
Kutch
Karachi
Hyderabad
Umarkot
Gwadur
Kelat
Jacobabad
Sukkur
Jeisalmir
Sibi
Bahawalpur
Lus Bela
Sonmeani
Ormarah
Mouths of the Indus
Tropic of Cancer
Gulf of Cutch
Porbandar
Bhuj
Pattan
Surat
Bombay
Poona
Sholapur
Chiplun
Ratnagiri
Kolhapur
Mira
Kistna
Raichur
Hubli
Adoni
Karwar
Goa (Port.)
New Goa
Angria Bank
Bassas de Pedro
Mangalore
Chattai
Kananur
Laccadive Islands
Malabar Coast
Callicut
Agatti
Pitti
Androth
Sand Bank
Cochin
Trichinopoly
Salem
Tanjore
Madura
Kalipeni
Minicoy
Nine Degrees Channel
Trivandram
Nagarkoil
C. Comorin
Wedge Bank
Hawanda
Tilladumati Atoll
Colombo
Pt. de Galle
Kumana
Bangalur
Mysore
Vellore
Cuddalore
Pondicherry (Fr.)
Madras
Coromandel Coast
Nellore
Ongole
Masulipatam
Mouths of the Kistna
Yanaon (Fr.)
Mouths of the Godavari
Rajahmandry
Vizagapatam
Vizianagram
Berhampore
Parvatipur
Puri
Cuttack
Balasore
Sambalpur
Raipur
Nagpur
Warora
Akola
Junagarh
Parbhani
Aurangabad
Indur
Hyderabad
Gulbarga
Bombay
Surat
Baroda
Broach
Daman (Port)
Diu I. & Fort (Fr.)
Cambay
Gulf of Cambay
Arabian Sea
Jaffna
Trincomali
CEYLON
Puttalam
Dambolo
Kandy
Gulf of Manar
Palk Bay
Coromandel Coast
Madras
Pondicherry (Fr.)
Cuddalore
Nellore
Masulipatam
Vizagapatam
Berhampore
Puri
Cuttack
Balasore
Calcutta
Mouths of the Ganges
Chittagong
Akyab
Kyaukpyu
Sandoway
Bay of Bengal
Rangoon
Bassein
Gulf of Martaban
Tavoy
Mergui
Mergui Archipelago
Birds Nest Is.
Andaman Islands
North
Middle
South
Little Andaman I.
Nicobar Islands
Great Nicobar I.
Salang or Junkseylon I.
Sengora
Malay
Penang
Georgetown
Penang I.
Malacca Strait
Sumatra
Singapore
Malacca
BRITISH STRAITS SETTLEMENTS
Anambas Is.
Great Natuna I.
Cambodia Pt.
Koh Samuie
Bangkok
Ayuthia
Korat
Battambang
Chantaboon
Pattani
Kelantan
Kedah
Perlis
Kalasin
Muk Dahan
M. Lakhon
Ubon
Bassac
Khong
Kratieh
Saigon
Mytho
Gulf of Siam
Cambodia
Cochin China
Cap St. Jacques
Condore I.
Vanguard Bank
Khanh Hoa
Ninh-Thuan
Hue
Quang-ngai
Binh-dinh
Kwinhon
Tonkin
Hanoi
Haiphong
Hainan
Gulf of Tonkin
Hainan Strait
Hongkong
Canton
Wu-chau
Kiu-kiang
Nan-an
Lien
Kuei-lin
Yung-chau
Kuei-chau
Kuei-yang
Yung-ning
Yung-chun
Chang-king
Chang-sha
Ta-chau
Ta-tung
Ta-ting
Ta-tung-fu
Ta-ting-fu
Ta-tung-chau
Ta-ting-chau
Ta-tung-chau
Ta-ting-chau
Ta-tung-chau
Ta-ting-chau

CHINA,
JAPAN and KOREA
SCALE OF MILES
KILOMETERS
PACIFIC OCEAN
JAPAN SEA
YELLOW SEA
EASTERN SEA
(Tung-hai)
(Hwang-hai)
TROPIC OF CANCER
Hokkaido or Yezo
Hondo
Tokio
Kobe
Nagasaki
Fusan
Chemulpo
Pyen-yang
Ping-yang
Seoul
Ko-ri
Port Arthur
Dalny
Mukden
Ta-lien-wan
Pekin
Tientsin
Tai-yuan
Ta-tung
Kalgan
Ta-chow
Tsi-nan
Tai-an
Ho-nan
Kai-feng
Lan-chow
Ning-hsia
Si-ning
Ku-cheng
Hang-chow
Ning-po
Shanghai
Nanking
Wu-chang
Ho-kow
Ichang
Chung-king
Ch'eng-tu
Ta-tien-lu
Yunan
Tali
Yung-chang
Yung-ch'ang
Ta-li
Ta-tung
Ta-chow
Ta-ch'ang
Ta-ch'ang
Ta-ch'ang

JAPAN
and its Relation to the Mainland.
SCALE OF MILES.
0 50 100 150 200 250
0 50 100 200 300 350
KILOMETERS.
COPYRIGHT, 1915, BY THE JOHN MATTHEWS CO., BUFFALO, N. Y.
MONGOLIA
MANCHURIA
SIBERIA
KIRIN
SHENG-KING
PEKIN
Peking
Mukden
Harbin
Port Arthur
Dalny
Wei-hai-wei (British)
KOREA
Seoul
Chemulpo
Fusan
Masampo
Gensan
Ninguta
Kirin
Kai-yuen
Liao-yang
Hin-king
Kin-chau
Ping-tuen
Ning-tuen
Ying-tsze
Liao-tung Gulf
Shan-hai-kwan
Pu-chau
Pt. Adams
Kin-chau
Taku
Gulf of Pe-chi-li
Tientsin
Tsang
Wuting
Ho-nan
Tai-an
Tai-gan
Tsau-tsun
Tsinan
Shan-tung
Ten-chau
Yi-chau
Su-chau
Hai
Kiang-su
Nanking
Ho
Chang-chau
Tai-ping
Yang-tse-kiang
Shang-hai
Nu-chwang
Port of Nu-chwang
Liao-tung Gulf
Ta-lien-wan Bay
Pi-tzu-wo
Elliot Is.
Pi-tzu-wo
Chinam-po
Pyeng-yang
Korea Bay
Yongampo
Ai-ju
Wi-ju
Ai-ju
Yalu R.
Kang-ge
Pen-shan
Sai-ju
Kin-ju
Kang-ge
Sai-ju
Sai-ju
Sai-ju

AFRICA.
SCALE OF MILES
SCALE OF MILES.
KILOMETRES.
Longitude 20° East G from 40° Greenwich
PORTUGAL
SPAIN
MOROCCO
ALGERIA
TUNIS
LIBYA (TRIPOLI)
FEZZAN
EGYPT
ABYSSINIA
ITALIAN SOMALILAND
BRITISH EAST AFRICA
GERMAN EAST AFRICA
FRENCH EQUA. AF.
KONGO
PORTUGUESE WEST AFRICA
GERMAN SOUTH WEST AFRICA
BECHUANA LAND
RHODESIA
UNION OF SOUTH AFRICA
NIGERIA
SUDAN
SAHARA
Mediterranean Sea
Red Sea
Gulf of Guinea
INDIAN OCEAN
ATLANTIC OCEAN
MADAGASCAR
Cape Town
Johannesburg
Durban
Zanzibar
Tangier
Algiers
Tripoli
Cairo
Khartum
Dakar
Lagos
Luanda
Mombasa
Tamatave
Port Louis
Cape Town and Vicinity.
SCALE OF MILES.
St. Helena.
Jamestown
The Nile Delta and Suez Canal.
Alexandria
Rosetta
Damietta
Port Said
Lake Menzaleh
Cairo
Suez
Port Ibraham
Gulf of Suez
Bitter Lakes
Lake Timsah
Lake Mariut
Wady Tumilat
Wady Tarfah
Wady Abu Betheres
Wady Abu Darb
Bakarah Plateau
Jeb. Tonassob
Jebel Abu Darb
Nile
Assiut
Minieh
Beni Suef
Rodah
Melawi-el-Arish
Deirut
Manfalut
Kosseir
Samalut
Beni Hassan
Abu Girgeh
Malatieh
Esneh
Kena
Luxor
Thebes
Karnak
Edfu
Assuan
Philae
Wady Halfa
Khartum
Berber
Dongola
Suakim
Massaua
Aden
Berbera
Zeila
Harrar
Gondar
Adowa
Adigrat
Asmara
Keren
Kassala
Gedaref
Fashoda
Lake Victoria
Lake Tanganyika
Lake Nyasa
Lake Rudolf
Lake Chad
Lake Leopoldville
Lake Albert
Lake Edward
Lake Kivu
Lake Bangweolo
Lake Ngami
Lake Nyassa
Lake Tsana
Lake Tchad
Lake Mareotis
Lake Menzaleh
Lake Timsah
Lake Mariut
Lake Burullus
Lake Edku
Lake Fua
Lake Burullus

AUSTRALIA.
SCALE OF MILES.
KILOMETERS.
Longitude East from Greenwich.
Latitude.
Coral Sea
Tasman Sea
INDIAN OCEAN
NORTHERN TERRITORY
QUEENSLAND
WESTERN AUSTRALIA
NEW SOUTH WALES
VICTORIA
TASMANIA
Sydney
Melbourne
Adelaide
Hobart
Brisbane
Perth
Canberra
Great Sandy Desert
The Great Victoria Desert
Great Australian Bight
TROPIC OF CAPRICORN
Lake Eyre
Lake Torrens
Lake Gairdner
Lake Frome
Lake Eyre
Lake Amadeus
Lake Mackay
Lake Gregory
Lake Disappointment
Lake Macleod
Lake Barlee
Lake Ballard
Lake Cowan
Lake Yindarlgooda
Lake Grace
Lake Bungunnia
Lake Tyrrell
Lake Hindmarsh
Lake Victoria
Lake Cowal
Lake Bathurst
Lake George
Lake Eucumbene
Lake Tekapo
Lake Pukaki
Lake Ohau
Lake Wanaka
Lake Hawea
Lake Wakatipu
Lake Manapouri
Lake Te Anau
Lake Ellesmere
Lake Grassmere
Lake Rotorua
Lake Taupo
Lake Wairarapa
Lake Ngaruroro
Lake Waikaremoana
Lake Ngaruroro
Lake Wairau
Lake Rotoiti
Lake Rotoroa
Lake Kanieri
Lake Mahinerangi
Lake Hauroko
Lake Poerua
Lake Ellesmere
Lake Grassmere
Lake Rotorua
Lake Taupo
Lake Wairarapa
Lake Ngaruroro
Lake Waikaremoana

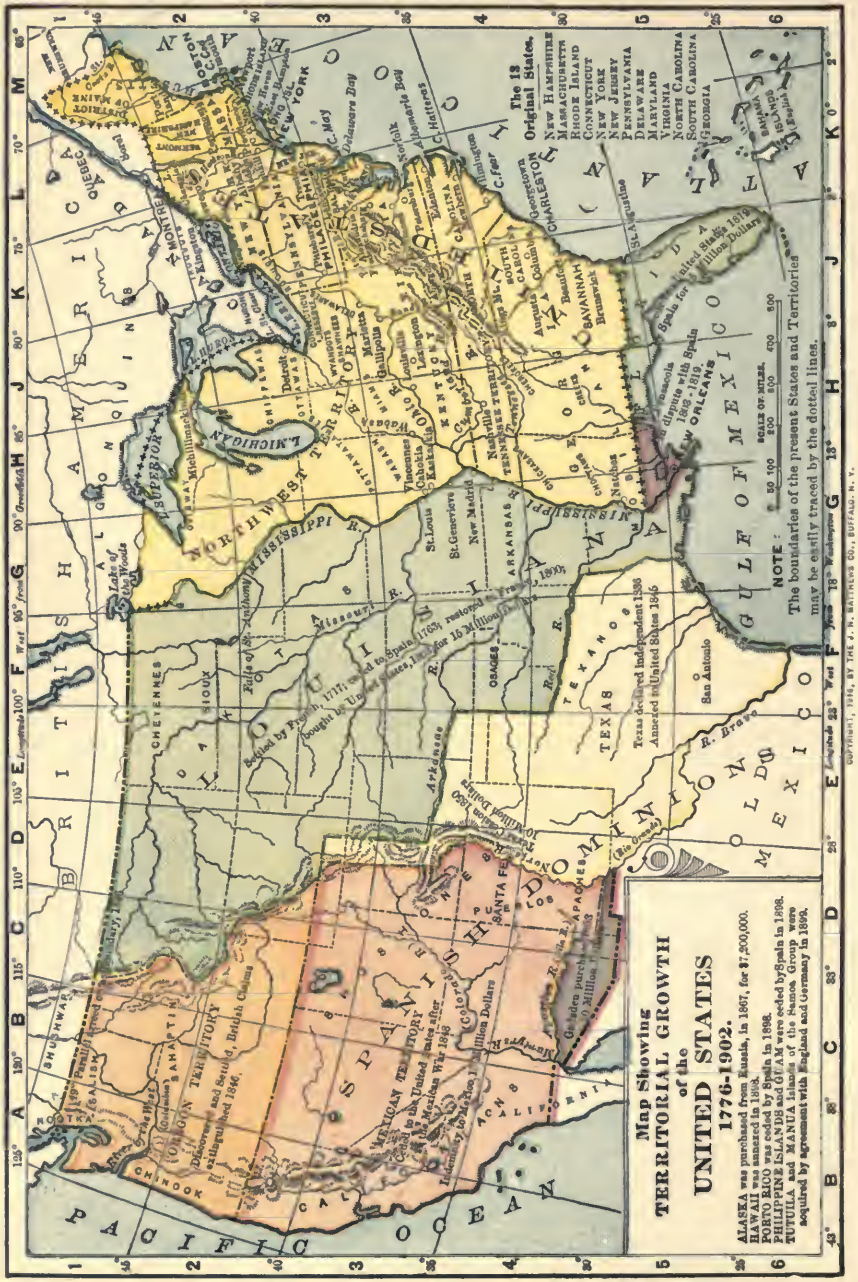


COPYRIGHT, 1916, BY THE J. N. MATTHEWS CO., BUFFALO, N. Y.

# COUNTRIES AND PRINCIPAL DIVISIONS OF THE WORLD

## WITH AREA AND POPULATION

### United States

| | Sq. Miles | Pop. 1910 |
|---|---|---|
| Alabama | 51,998 | 2,138,093 |
| Arizona | 113,956 | 204,354 |
| Arkansas | 53,335 | 1,574,449 |
| California | 158,297 | 2,377,549 |
| Colorado | 103,948 | 799,024 |
| Connecticut | 4,965 | 1,114,756 |
| Delaware | 2,370 | 202,322 |
| Dist. of Columbia | 70 | 331,069 |
| Florida | 58,666 | 752,619 |
| Georgia | 59,265 | 2,609,121 |
| Idaho | 84,313 | 325,594 |
| Illinois | 56,665 | 5,638,591 |
| Indiana | 36,354 | 2,700,876 |
| Iowa | 56,147 | 2,224,771 |
| Kansas | 82,158 | 1,690,949 |
| Kentucky | 40,598 | 2,289,905 |
| Louisiana | 48,506 | 1,656,388 |
| Maine | 33,040 | 742,371 |
| Maryland | 12,327 | 1,295,346 |
| Massachusetts | 8,266 | 3,366,416 |
| Michigan | 57,980 | 2,810,173 |
| Minnesota | 84,682 | 2,075,708 |
| Mississippi | 46,865 | 1,797,114 |
| Missouri | 69,420 | 3,293,335 |
| Montana | 146,572 | 376,053 |
| Nebraska | 77,520 | 1,192,214 |
| Nevada | 110,690 | 81,875 |
| New Hampshire | 9,341 | 430,572 |
| New Jersey | 8,224 | 2,537,167 |
| New Mexico | 122,634 | 327,301 |
| New York | 49,204 | 9,113,614 |
| North Carolina | 52,426 | 2,206,287 |
| North Dakota | 70,837 | 577,056 |
| Ohio | 41,040 | 4,767,121 |
| Oklahoma | 70,057 | 1,657,155 |
| Oregon | 96,699 | 672,765 |
| Pennsylvania | 45,126 | 7,665,111 |
| Rhode Island | 1,248 | 542,610 |
| South Carolina | 30,989 | 1,515,400 |
| South Dakota | 77,615 | 583,888 |
| Tennessee | 42,022 | 2,184,789 |
| Texas | 265,896 | 3,896,542 |
| Utah | 84,990 | 373,351 |
| Vermont | 9,564 | 355,956 |
| Virginia | 42,627 | 2,061,612 |
| Washington | 69,127 | 1,141,990 |
| West Virginia | 24,170 | 1,221,119 |
| Wisconsin | 56,066 | 2,333,860 |
| Wyoming | 97,914 | 145,965 |
| Continental U. S. | 3,088,519 | 91,972,266 |

### Outlying Territory, Etc.

| | | |
|---|---|---|
| Alaska Territory | 590,884 | 64,356 |
| Hawaii Territory | 6,449 | 191,909 |
| Porto Rico | 3,435 | 1,118,012 |
| Philippine Islands ('03) | 115,026 | 7,635,426 |
| Tutuila, etc. | 77 | 6,100 |
| Guam | 210 | 9,000 |
| Panama Canal Zone | 474 | 50,000 |
| Soldiers and sailors stationed abroad | | 55,608 |
| Total Outlying | 716,555 | 9,130,411 |
| Grand Total | 3,805,074 | 101,102,677 |

### Foreign Countries

| | Sq. Miles | Pop. |
|---|---|---|
| Abyssinia | 312,000 | 8,000,000 |
| Afghanistan | 240,900 | 6,000,000 |
| Africa | 11,514,000 | 134,000,000 |
| Albania | 11,500 | 850,000 |
| Alberta | 255,285 | 375,000 |
| Algeria | 343,600 | 5,564,000 |
| Alsace-Lorraine | 5,604 | 1,874,014 |
| Andorra | 175 | 5,231 |
| Anglo-Egyptian Sudan | 785,700 | 3,000,000 |
| Angola (Portuguese West Africa) | 490,800 | 4,161,000 |
| Arabia | 880,000 | 950,000 |
| Argentina | 1,084,000 | 8,700,000 |
| Asia | 17,073,000 | 865,041,000 |
| Australia | 2,972,866 | 4,455,000 |
| Austria | 115,909 | 28,572,000 |
| Austria-Hungary | 261,285 | 51,366,000 |
| Baden | 5,823 | 2,142,833 |
| Baluchistan | 54,228 | 414,412 |
| Bavaria | 29,292 | 6,887,291 |
| Belgian Kongo | 927,200 | 15,000,000 |
| Belgium | 11,373 | 7,424,000 |
| Bhutan | 20,000 | 250,000 |
| Bohemia | 20,065 | 6,827,261 |
| Bolivia | 440,000 | 2,521,000 |
| Borneo | 243,843 | 1,441,838 |
| Bosnia and Herzegovina | 19,768 | 1,898,044 |
| Brazil | 3,300,000 | 24,308,000 |
| British Central Africa | 39,315 | 1,061,207 |
| British Columbia | 355,855 | 392,000 |
| British East Africa | 434,200 | 7,244,000 |
| British Honduras | 8,600 | 41,000 |
| British Isles | 121,390 | 45,366,000 |
| Brunswick | 1,418 | 494,339 |
| Bukowina | 4,033 | 814,247 |
| Bulgaria | 43,300 | 4,752,000 |
| Burma | 230,839 | 12,115,217 |
| Canada, Dominion of | 3,759,365 | 7,205,000 |
| Cape Colony | 277,000 | 2,565,000 |
| Celebes Islands | 71,470 | 851,905 |
| Central America | 206,700 | 5,375,000 |
| Central Asia (Russian) | 1,366,832 | 10,957,400 |
| Ceylon | 25,500 | 3,643,000 |
| Chile | 293,000 | 3,552,000 |
| China | 1,497,000 | 302,110,000 |
| Colombia | 466,000 | 5,071,000 |
| Corsica | 3,367 | 288,820 |
| Costa Rica | 18,690 | 420,000 |
| Crete | 3,365 | 353,206 |
| Cuba | 44,000 | 2,469,000 |
| Denmark | 15,593 | 2,775,000 |
| Dominican Republic (Santo Domingo) | 18,750 | 708,000 |
| Dutch East Indies | 736,400 | 38,000,000 |
| Ecuador | 118,000 | 1,500,000 |
| Egypt | 247,900 | 11,287,000 |
| England | 50,850 | 34,043,000 |
| Europe | 3,864,000 | 455,326,000 |
| Fiji Islands | 7,435 | 153,704 |
| France | 207,217 | 39,602,000 |
| French Equatorial Africa (French Kongo) | 579,500 | 9,000,000 |
| French Indo-China | 256,500 | 16,596,000 |
| French West Africa | 680,600 | 12,061,000 |
| Galicia | 30,321 | 8,160,783 |
| German East Africa | 372,300 | 7,665,000 |

# COUNTRIES AND PRINCIPAL DIVISIONS OF THE WORLD—*Continued*

**Foreign Countries**

| | Sq. Miles | Pop. |
|---|---|---|
| German Empire | 210,260 | 64,926,000 |
| German South-West Africa | 318,000 | 95.000 |
| Great Britain | 121,633 | 45,370,530 |
| Greece | 43,350 | 4,821.000 |
| Greenland | 838,000 | 14.000 |
| Gautemala | 43,640 | 2,119,000 |
| Guiana, British | 95,000 | 296,000 |
| Guiana, Dutch | 50,000 | 86,000 |
| Guiana, French | 30,500 | 49,000 |
| Haiti | 11,070 | 2,500,000 |
| Hesse | 2,966 | 1,282,051 |
| Honduras | 44,276 | 554,000 |
| Hungary | 125.613 | 20,886,000 |
| Iceland | 39,770 | 85,000 |
| Indian Empire | 1,856,500 | 315,157,000 |
| Ireland | 32,360 | 4,382,000 |
| Italian Somaliland | 139,430 | 400,000 |
| Italy | 110,540 | 34,671,000 |
| Jamaica | 4,840 | 843.000 |
| Japan (and Possessions) | 261,300 | 73,383,000 |
| Java | 51,000 | 30,098,000 |
| Kamerun | 292,000 | 2,540,000 |
| Korea | 86,000 | 15,508,872 |
| Liberia | 40,000 | 2,100,000 |
| Libya | 405,800 | 529,000 |
| Liechtenstein | 65 | 10,716 |
| Luxemburg | 998 | 259,891 |
| Madagascar | 228,600 | 3,153,000 |
| Manchuria | 363,000 | 12,740,000 |
| Manitoba | 251,832 | 456,000 |
| Mecklenburg-Schwerin | 5,068 | 639,958 |
| Mecklenburg-Strelitz. | 1,131 | 106,442 |
| Mexico | 767,300 | 15,160,000 |
| Mongolia | 1,076,000 | 1,800,000 |
| Montenegro | 5,600 | 516,000 |
| Morocco | 176,000 | 3,464,000 |
| Mozambique (State of East Africa) | 295,800 | 3,120.000 |
| Natal | 34,710 | 1,194,000 |
| Netherlands (Holland) | 12,772 | 6,213,000 |
| Nepal | 59,500 | 5,000,000 |
| New Brunswick | 27,985 | 352,000 |
| Newfoundland (with Labrador) | 49,680 | 243,000 |
| New Guinea | 313,000 | 1,000,000 |
| New South Wales | 310,372 | 1,857,108 |
| New Zealand | 104,663 | 1,085,000 |
| Nicaragua | 49,550 | 600,000 |
| Nigeria | 361,000 | 17,000,000 |
| North America | 9,392,000 | 129,521,000 |
| Norway | 124,710 | 2,392,000 |
| Nova Scotia | 21,428 | 492,000 |
| Oman | 75,000 | 500,000 |
| Ontario | 376,722 | 2,523,000 |
| Orange River Colony. | 48,340 | 528,000 |
| Panama | 33,300 | 337,000 |

**Foreign Countries**

| | Sq. Miles | Pop. |
|---|---|---|
| Paraguay | 100,000 | 850,000 |
| Persia | 635,000 | 9,500,000 |
| Peru | 440,000 | 4,586,000 |
| Poland | 43,804 | 11,960,500 |
| Portugal | 34,264 | 5,546,000 |
| Portuguese Guinea | 13,940 | 820,000 |
| Prince Edward Island | 2,184 | 94,000 |
| Prussia | 134,616 | 40,165,219 |
| Quebec | 706,834 | 2,003,000 |
| Queensland | 670,500 | 605,813 |
| Rhodesia | 408,500 | 1,617,000 |
| Rumania | 53,500 | 7,508,000 |
| Russia in Asia | 6,659,000 | 35,165,000 |
| Russia in Europe | 2,095,680 | 140,841,000 |
| Russian Empire | 8,754,680 | 176,016,000 |
| Salvador | 8,170 | 1,254,000 |
| San Marino | 38 | 11,291 |
| Sardinia | 9,299 | 870,077 |
| Saskatchewan | 251,700 | 492,000 |
| Saxony | 5,789 | 4,806,661 |
| Scotland | 30,405 | 4,760,000 |
| Servia | 33,900 | 4,548,000 |
| Siam | 245,000 | 8,150,000 |
| Siberia | 4,807,000 | 9,788,000 |
| Sicily | 9,935 | 3,743,447 |
| Sierra Leone | 4,000 | 75,572 |
| Sinkiang | 550,000 | 2,000,000 |
| Somali Coast Protectorate (British) | 68,000 | 310,000 |
| South America | 6,856,000 | 55,556,000 |
| South Australia | 380,070 | 408,558 |
| Spain | 192,000 | 19,083,000 |
| Straits Settlements | 35,600 | 2,676,000 |
| Sumatra | 161,612 | 4,029,503 |
| Sweden | 172,928 | 5,522,000 |
| Switzerland | 15,956 | 3,831,000 |
| Tasmania | 26,215 | 191,211 |
| Tibet | 814,000 | 2,000,000 |
| Transvaal | 114,290 | 1,686,000 |
| Tunis | 64,600 | 1,781,000 |
| Turkey in Asia | 683,000 | 19,382,000 |
| Turkey in Europe | 10,880 | 1,891,000 |
| Tyrol and Vorarlberg | 11,312 | 1,116,282 |
| Union of South Africa | 474,340 | 5,973,000 |
| United States, Continental | 3,088,519 | 91,972,266 |
| United States (with all possessions) | 3,805,074 | 101,102,677 |
| Uruguay | 69,000 | 1,279,000 |
| Venezuela | 364,000 | 2,756,000 |
| Victoria | 87,884 | 1,315,551 |
| Wales | 7,473 | 2,032,000 |
| Western Australia | 975,920 | 282,114 |
| West Indies | 91,400 | 9,464,000 |
| World | 57,156,000 | 1,647,000,000 |
| Wurtemberg | 7,534 | 2,437,574 |

UNIVERSITY OF CALIFORNIA LIBRARY
Los Angeles
This book is DUE on the last date stamped below.

orm L9–Series 4939

Gaylord
GAYLAMOUNT®
PAMPHLET BINDER
Syracuse, N.Y.
Stockton, Calif.

UC SOUTHERN REGIONAL LIBRARY FACILITY
AA 000 022 077 2